

SPOKANE POLICE DEPARTMENT

PRELIMINARY CITYWIDE **IBR** CRIME REPORT



Preliminary IBR Counts

CHIEF OF POLICE

Period Ending: Saturday, September 14, 2019

Craig Meidl

NIBRS Categories (Part 1 Selected)	7 Day Comparison			28 Day Comparison			YTD Comparison		
	Current	Prior	Percent	Current	Prior	Percent	Current	Prior	Percent
Violent									
Criminal Homicide	0	0		0	0		3	5	-40.00%
Rape	5	4	25.00%	22	21	4.76%	188	250	-24.80%
Robbery - Commercial	1	0		6	9	-33.33%	60	59	1.69%
Robbery - Person	5	6	-16.67%	24	15	60.00%	154	163	-5.52%
Aggravated Assault - Non DV	8	12	-33.33%	46	39	17.95%	407	477	-14.68%
Aggravated Assault - DV	8	10	-20.00%	35	33	6.06%	260	316	-17.72%
Violent Total:	27	32	-15.63%	133	117	13.68%	1072	1270	-15.59%
Property									
Burglary - Residential	25	10	150.00%	71	79	-10.13%	629	784	-19.77%
Burglary Garage	8	9	-11.11%	42	54	-22.22%	406	412	-1.46%
Burglary Commercial	2	12	-83.33%	26	42	-38.10%	302	314	-3.82%
Larceny	198	232	-14.66%	876	920	-4.78%	7614	9033	-15.71%
Vehicle Theft	17	30	-43.33%	99	102	-2.94%	947	1238	-23.51%
Arson	2	0		3	6	-50.00%	36	37	-2.70%
Property Total:	252	293	-13.99%	1117	1203	-7.15%	9934	11818	-15.94%
Preliminary Part 1 Crime Totals:	279	325	-14.15%	1250	1320	-5.30%	11006	13088	-15.91%
Current 7 Day Period:	9/8/2019 - 9/14/2019			Prior 7 Day Period:	9/1/2019 - 9/7/2019				
Current 28 Day Period:	8/18/2019 - 9/14/2019			Prior 28 Day Period:	7/21/2019 - 8/17/2019				
Current YTD Day Period:	1/1/2019 - 9/14/2019			Prior YTD Period:	1/1/2018 - 9/14/2018				

Prepared by SPD Crime Analysis Office - Monday, September 16, 2019

NOTE: SPD moved from UCR to the NIBRS reporting standard on 10/4/16 following the transition to a new RMS System. [Numbers on CompStat reports prior to this date should not be used as a comparison to those on this report.](#) Additional info on these reporting standards can be found on the FBI website: <https://ucr.fbi.gov/nibrs-overview>

This chart represents Preliminary counts of selected crime categories from Police Case Reports. Full statistical analysis to determine the confidence level of this data has not been performed. The % change columns on the preliminary counts differ from the percentage change on the NIBRS crime report, sometimes significantly. The CompStat report is designed for operational use and includes only selected NIBRS categories and coding less complex than full NIBRS rules. Official statistics for these and other NIBRS categories can be found on WASPC & FBI websites once available.



SPOKANE POLICE DEPARTMENT



NORTH

Police Service Area

PSA Commander

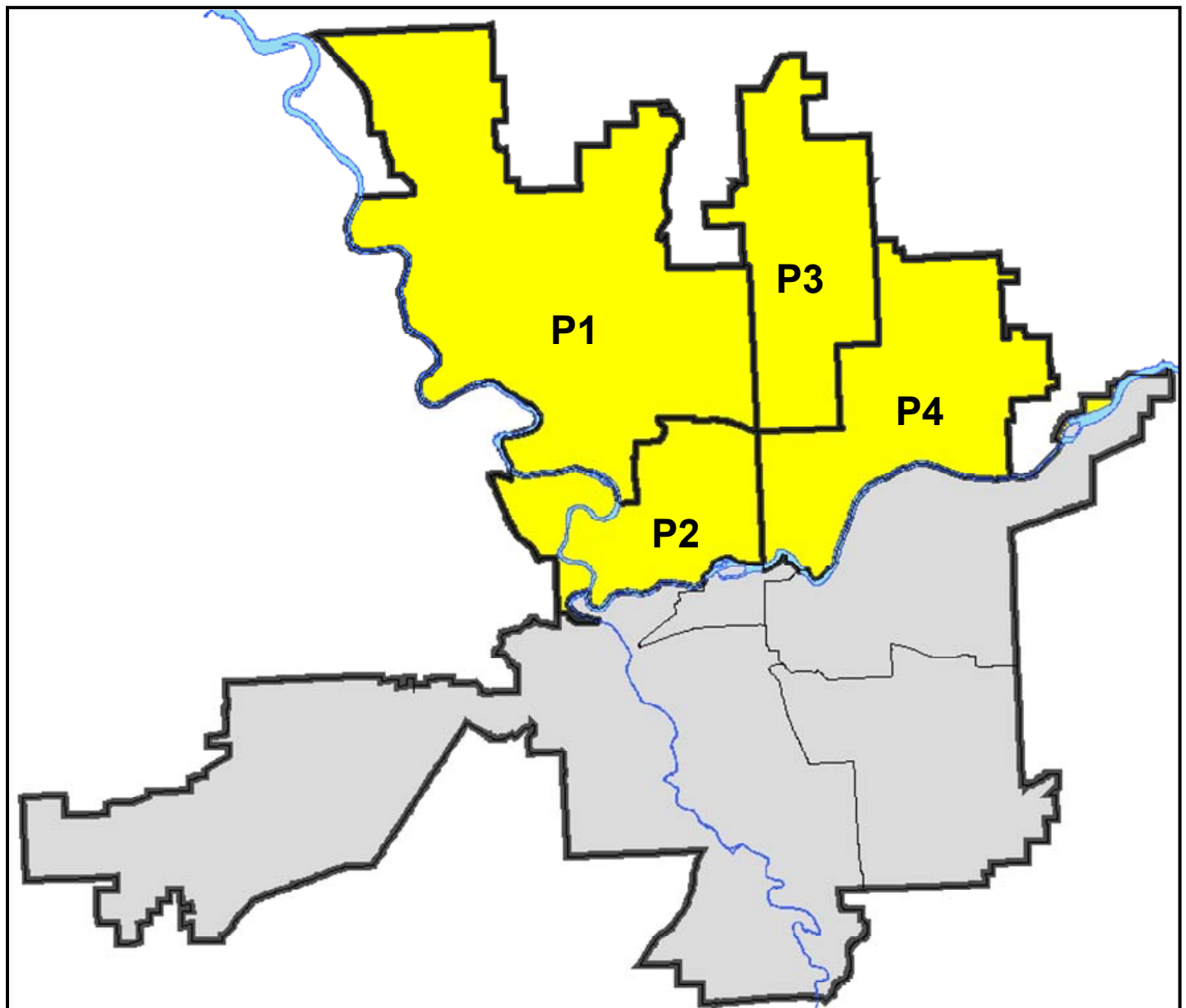
Captain Mark Griffiths

Northwest District (P1)

Central District (P2)

Neva-Wood District (P3)

Northeast District (P4)



NORTH PRECINCT (P1, P2, P3, and P4)



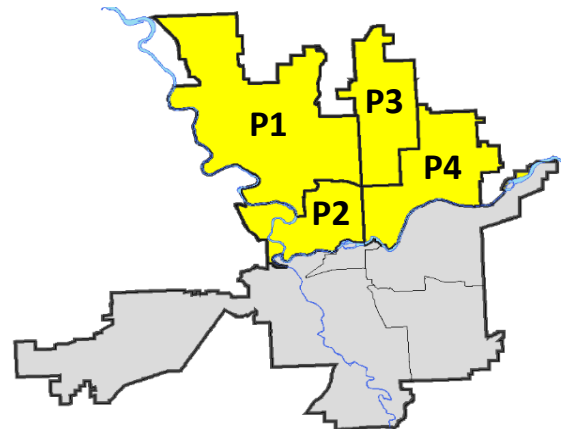
Preliminary IBR Counts

NIBRS Categories (Part 1 Selected)		7 Day Comparison			28 Day Comparison			YTD Comparison		
		Current	Prior	Percent	Current	Prior	Percent	Current	Prior	Percent
Violent	Criminal Homicide	0	0		0	0		1	4	-75.00%
	Rape	2	3	-33.33%	12	9	33.33%	108	147	-26.53%
	Robbery - Commercial	1	0		4	2	100.00%	45	41	9.76%
	Robbery - Person	2	2	0.00%	13	9	44.44%	72	91	-20.88%
	Aggravated Assault - Non DV	4	9	-55.56%	25	18	38.89%	207	249	-16.87%
	Aggravated Assault - DV	3	5	-40.00%	17	18	-5.56%	155	205	-24.39%
Violent Total:		12	19	-36.84%	71	56	26.79%	588	737	-20.22%
Property	Burglary - Residential	18	7	157.14%	48	50	-4.00%	419	486	-13.79%
	Burglary Garage	6	6	0.00%	25	26	-3.85%	253	290	-12.76%
	Burglary Commercial	0	6	-100.00%	11	22	-50.00%	142	150	-5.33%
	Larceny	116	140	-17.14%	509	559	-8.94%	4727	5844	-19.11%
	Vehicle Theft	8	22	-63.64%	61	65	-6.15%	645	830	-22.29%
	Arson	2	0		3	2	50.00%	20	19	5.26%
Property Total:		150	181	-17.13%	657	724	-9.25%	6206	7619	-18.55%
Preliminary Part 1 Crime Totals:		162	200	-19.00%	728	780	-6.67%	6794	8356	-18.69%
Current 7 Day Period:		9/8/2019 - 9/14/2019			Prior 7 Day Period:		9/1/2019 - 9/7/2019			
Current 28 Day Period:		8/18/2019 - 9/14/2019			Prior 28 Day Period:		7/21/2019 - 8/17/2019			
Current YTD Day Period:		1/1/2019 - 9/14/2019			Prior YTD Period:		1/1/2018 - 9/14/2018			

Prepared by SPD Crime Analysis Office - Monday, September 16, 2019

NOTE: SPD moved from UCR to the NIBRS reporting standard on 10/4/16 following the transition to a new RMS System. [Numbers on CompStat reports prior to this date should not be used as a comparison to those on this report.](#) Additional info on these reporting standards can be found on the FBI website: <https://ucr.fbi.gov/nibrs-overview>

This chart represents Preliminary counts of selected crime categories from Police Case Reports. Full statistical analysis to determine the confidence level of this data has not been performed. The % change columns on the preliminary counts differ from the percentage change on the NIBRS crime report, sometimes significantly. The CompStat report is designed for operational use and includes only selected NIBRS categories and coding less complex than full NIBRS rules. Official statistics for these and other NIBRS categories can be found on WASPC & FBI websites once available.





NW - Northwest District (P1)

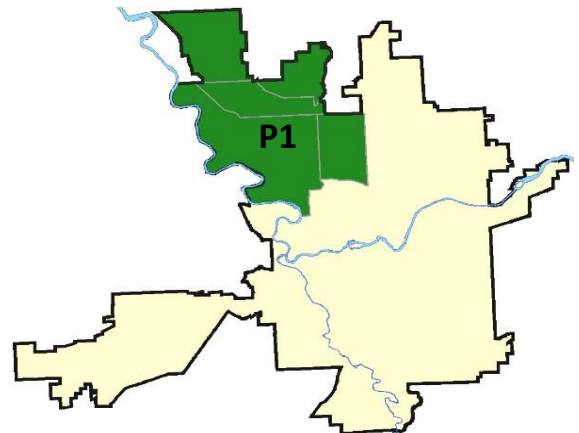
Preliminary IBR Counts

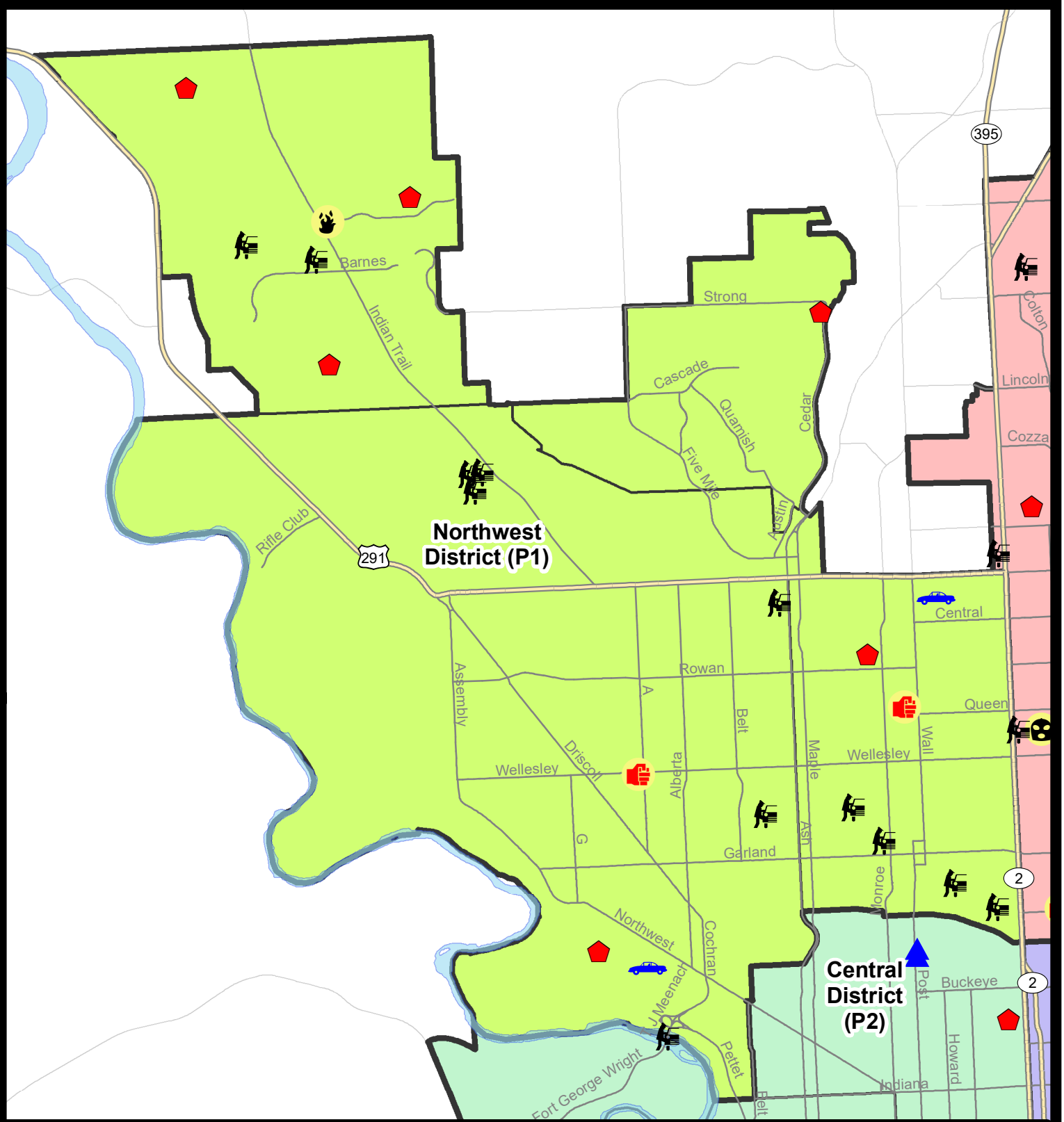
NIBRS Categories (Part 1 Selected)	7 Day Comparison			28 Day Comparison			YTD Comparison		
	Current	Prior	Percent	Current	Prior	Percent	Current	Prior	Percent
Violent									
Criminal Homicide	0	0		0	0		0	1	-100.00%
Rape	1	1	0.00%	3	2	50.00%	25	31	-19.35%
Robbery - Commercial	0	0		0	0		5	4	25.00%
Robbery - Person	0	2	-100.00%	4	1	300.00%	11	12	-8.33%
Aggravated Assault - Non DV	1	0		2	5	-60.00%	30	37	-18.92%
Aggravated Assault - DV	1	1	0.00%	3	4	-25.00%	37	31	19.35%
Violent Total:	3	4	-25.00%	12	12	0.00%	108	116	-6.90%
Property									
Burglary - Residential	6	1	500.00%	11	12	-8.33%	95	112	-15.18%
Burglary Garage	0	2	-100.00%	3	12	-75.00%	78	70	11.43%
Burglary Commercial	0	2	-100.00%	2	3	-33.33%	24	21	14.29%
Larceny	18	35	-48.57%	99	119	-16.81%	905	1190	-23.95%
Vehicle Theft	2	6	-66.67%	12	9	33.33%	111	122	-9.02%
Arson	1	0		1	0		5	4	25.00%
Property Total:	27	46	-41.30%	128	155	-17.42%	1218	1519	-19.82%
Preliminary Part 1 Crime Totals:	30	50	-40.00%	140	167	-16.17%	1326	1635	-18.90%
Current 7 Day Period:	9/8/2019 - 9/14/2019			Prior 7 Day Period:	9/1/2019 - 9/7/2019				
Current 28 Day Period:	8/18/2019 - 9/14/2019			Prior 28 Day Period:	7/21/2019 - 8/17/2019				
Current YTD Day Period:	1/1/2019 - 9/14/2019			Prior YTD Period:	1/1/2018 - 9/14/2018				

Prepared by SPD Crime Analysis Office - Monday, September 16, 2019

NOTE: SPD moved from UCR to the NIBRS reporting standard on 10/4/16 following the transition to a new RMS System. [Numbers on CompStat reports prior to this date should not be used as a comparison to those on this report.](#) Additional info on these reporting standards can be found on the FBI website: <https://ucr.fbi.gov/nibrs-overview>

This chart represents Preliminary counts of selected crime categories from Police Case Reports. Full statistical analysis to determine the confidence level of this data has not been performed. The % change columns on the preliminary counts differ from the percentage change on the NIBRS crime report, sometimes significantly. The CompStat report is designed for operational use and includes only selected NIBRS categories and coding less complex than full NIBRS rules. Official statistics for these and other NIBRS categories can be found on WASPC & FBI websites once available.





City of Spokane
Northwest District (P1)
Selected Crime Codes
2019-09-08 to 2019-09-14
 Prepared By:
Crime Analysis Unit
Spokane Police Department

Legend

NIBRS Events

Criminal Homicide	Robbery Person	Burglary Commercial
Rape	Aggravated Assault	Vehicle Prowling
Robbery Commercial	Burglary Residential	Vehicle Theft
	Burglary Garage	Arson

*Cases Represent LERMS Crime Codes
 Points may indicate multiple events
 Note: Veh Prowl is only Larceny displayed*

For Additional Information on Incidents pertaining to an Area, Trend, or Pattern Contact Information Analysis

0 0.25 0.5 1 Miles

THIS IS NOT A LEGAL DOCUMENT.
 The information shown on this map is compiled from various sources and is subject to constant revision. Information shown on this map should not be used to determine the location of facilities in relationship to property lines, section lines, streets, etc.

Sunday - Saturday

9/8/2019 TO 9/14/2019

NW - Northwest District (P1)



<u>A/C</u>	<u>Offense Statute</u>	<u>Address</u>	<u>Reported Date</u>	<u>Dist</u>
<u>SPA1BS</u>				
C	THEFT 2D FROM MOTOR VEHICLE	7200 N FOTHERINGHAM ST	9/11/2019	P1
C	THEFT 2D FROM MOTOR VEHICLE	7200 N DRUMHELLER ST	9/11/2019	P1
C	THEFT 3D ALL OTHER	2400 W ROSEWOOD AVE	9/9/2019	P1
C	THEFT 3D FROM MOTOR VEHICLE	7100 N DRUMHELLER ST	9/11/2019	P1
<u>SPA1FM</u>				
A	RESIDENTIAL BURGLARY	8500 N PANORAMA DR	9/13/2019	P1
<u>SPA1IT</u>				
C	ARSON 2D	5300 W SHAWNEE AVE	9/11/2019	P1
C	RAPE OF A CHILD 1D ORAL/ANAL OR SAME SEX		9/13/2019	P2
C	RESIDENTIAL BURGLARY	5300 W PACIFIC PARK DR	9/11/2019	P1
C	RESIDENTIAL BURGLARY	6400 W SUNDANCE DR	9/11/2019	P1
C	RESIDENTIAL BURGLARY	4500 W ELDERBERRY AVE	9/13/2019	P1
C	THEFT 2D FROM MOTOR VEHICLE	5400 W BARNES RD	9/12/2019	P1
C	THEFT 3D FROM MOTOR VEHICLE	9300 N SUNDANCE DR	9/14/2019	P1
<u>SPA1NH</u>				
C	ASSAULT 2D	5100 N POST ST	9/10/2019	P1
C	MAIL THEFT	4200 N WASHINGTON ST	9/14/2019	P1
A	RESIDENTIAL BURGLARY	5600 N MADISON ST	9/11/2019	P1
C	THEFT 2D ALL OTHER	4300 N WASHINGTON ST	9/11/2019	P1
C	THEFT 2D FROM BUILDING	4200 N DIVISION ST	9/9/2019	P1
C	THEFT 3D FROM MOTOR VEHICLE	500 W GORDON AVE	9/9/2019	P1
C	THEFT 3D FROM MOTOR VEHICLE	1000 W WALTON AVE	9/9/2019	P1
C	THEFT 3D FROM MOTOR VEHICLE	100 W COURTLAND AVE	9/9/2019	P2
C	THEFT 3D FROM MOTOR VEHICLE	4200 N ADAMS ST	9/12/2019	P1
C	THEFT OF MOTOR VEHICLE	N STEVENS ST / W DALKE AVE	9/8/2019	P1
<u>SPA1NW</u>				
C	ASSAULT 2D	2900 W WELLESLEY AVE	9/9/2019	P1
C	RESIDENTIAL BURGLARY	3300 W DALTON AVE	9/11/2019	P1
C	THEFT 2D ALL OTHER	3300 W DALTON AVE	9/11/2019	P1
C	THEFT 2D FROM MOTOR VEHICLE	6000 N OAK ST	9/11/2019	P1
C	THEFT 3D ALL OTHER	3400 W HEROY AVE	9/11/2019	P1
C	THEFT 3D FROM MOTOR VEHICLE	1900 W LONGFELLOW AVE	9/9/2019	P1
C	THEFT 3D VEHICLE PARTS AND ACCESSORIES	4400 W WINSTON CT	9/9/2019	P1
C	THEFT OF MOTOR VEHICLE	2900 W FAIRVIEW AVE	9/12/2019	P2



NW - North Central District (P2)

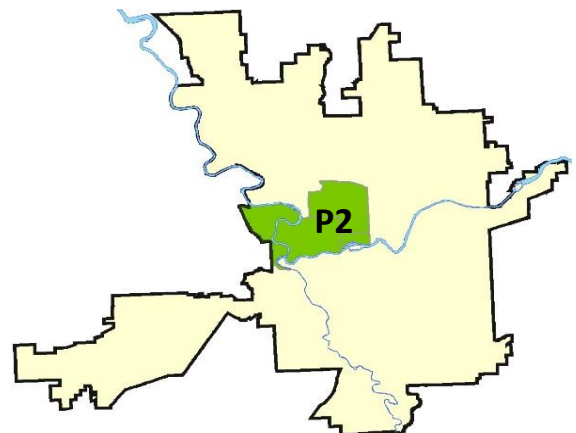
Preliminary IBR Counts

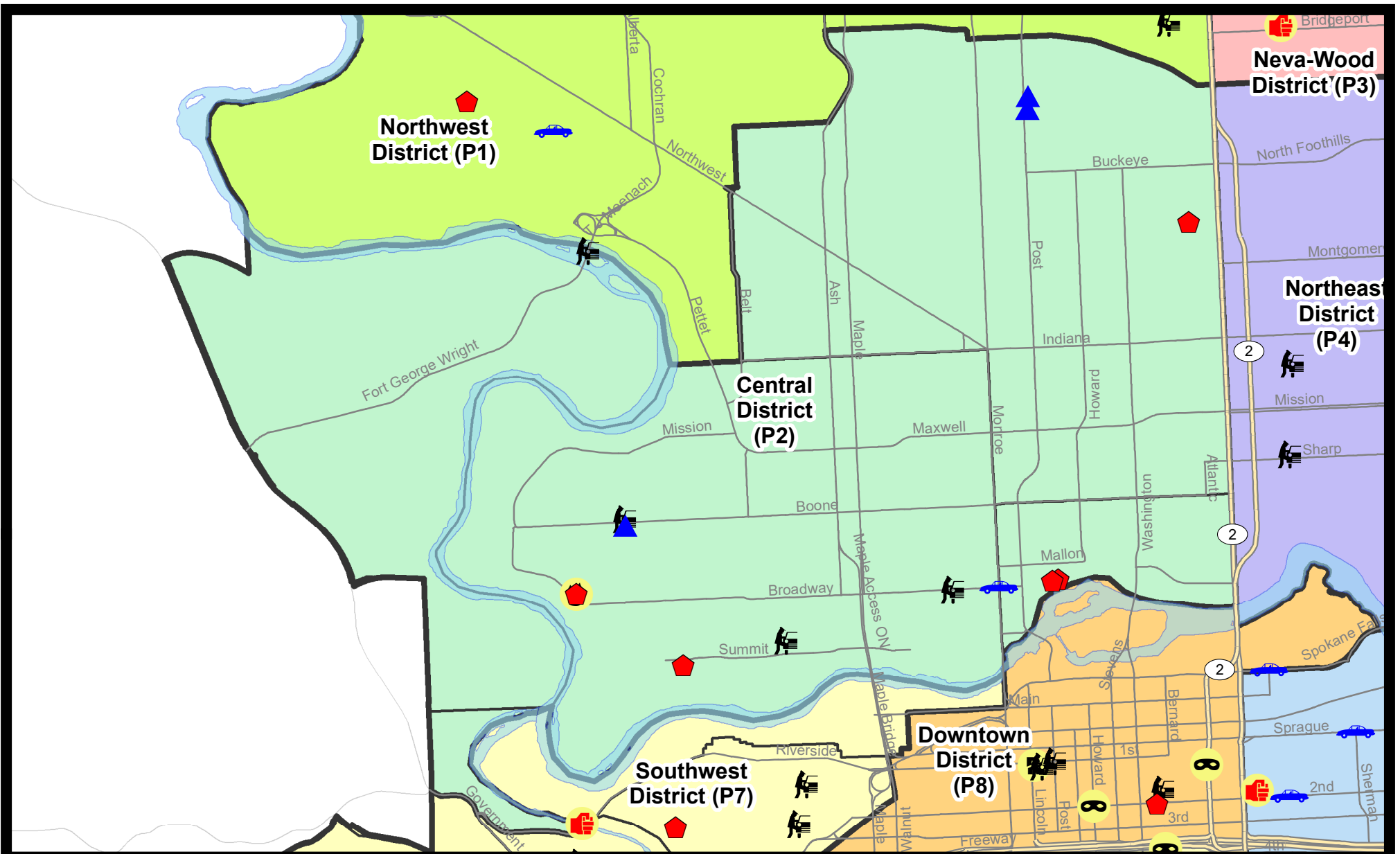

NIBRS Categories (Part 1 Selected)		7 Day Comparison			28 Day Comparison			YTD Comparison		
		Current	Prior	Percent	Current	Prior	Percent	Current	Prior	Percent
Violent	Criminal Homicide	0	0		0	0		1	0	
	Rape	0	1	-100.00%	3	1	200.00%	25	36	-30.56%
	Robbery - Commercial	0	0		0	0		5	6	-16.67%
	Robbery - Person	0	0		1	2	-50.00%	13	26	-50.00%
	Aggravated Assault - Non DV	0	2	-100.00%	6	7	-14.29%	58	60	-3.33%
	Aggravated Assault - DV	0	0		0	2	-100.00%	32	52	-38.46%
Violent Total:		0	3	-100.00%	10	12	-16.67%	134	180	-25.56%
Property	Burglary - Residential	5	2	150.00%	13	8	62.50%	98	104	-5.77%
	Burglary Garage	3	2	50.00%	9	3	200.00%	57	62	-8.06%
	Burglary Commercial	0	2	-100.00%	3	3	0.00%	32	44	-27.27%
	Larceny	21	30	-30.00%	101	114	-11.40%	949	1112	-14.66%
	Vehicle Theft	1	4	-75.00%	18	14	28.57%	127	191	-33.51%
	Arson	1	0		2	1	100.00%	7	1	600.00%
Property Total:		31	40	-22.50%	146	143	2.10%	1270	1514	-16.12%
Preliminary Part 1 Crime Totals:		31	43	-27.91%	156	155	0.65%	1404	1694	-17.12%
Current 7 Day Period:		9/8/2019 - 9/14/2019			Prior 7 Day Period:		9/1/2019 - 9/7/2019			
Current 28 Day Period:		8/18/2019 - 9/14/2019			Prior 28 Day Period:		7/21/2019 - 8/17/2019			
Current YTD Day Period:		1/1/2019 - 9/14/2019			Prior YTD Period:		1/1/2018 - 9/14/2018			

Prepared by SPD Crime Analysis Office - Monday, September 16, 2019

NOTE: SPD moved from UCR to the NIBRS reporting standard on 10/4/16 following the transition to a new RMS System. [Numbers on CompStat reports prior to this date should not be used as a comparison to those on this report.](#) Additional info on these reporting standards can be found on the FBI website: <https://ucr.fbi.gov/nibrs-overview>












This chart represents Preliminary counts of selected crime categories from Police Case Reports. Full statistical analysis to determine the confidence level of this data has not been performed. The % change columns on the preliminary counts differ from the percentage change on the NIBRS crime report, sometimes significantly. The CompStat report is designed for operational use and includes only selected NIBRS categories and coding less complex than full NIBRS rules. Official statistics for these and other NIBRS categories can be found on WASPC & FBI websites once available.







City of Spokane
Central District (P2)
Selected
Crime Types
2019-09-08 to 2019-09-14
 Prepared By:
Crime Analysis Unit
Spokane Police Department




Legend

 Criminal Homicide	 Robbery Commercial	 Aggravated Assault	 Burglary Commercial
 Rape	 Robbery Person	 Burglary Residential	 Vehicle Prowling
	 Burglary Garage	 Vehicle Theft	 Arson

*Cases Represent LERMS Crime Codes
 Points may indicate multiple events
 Note: Veh Prowl is only Larceny category displayed*



For Additional Information on Incidents pertaining to an Area, Trend, or Pattern Contact Information Analysis

THIS IS NOT A LEGAL DOCUMENT:
 The information shown on this map is compiled from various sources and is subject to constant revision. Information shown on this map should not be used to determine the location of facilities in relationship to property lines, section lines, streets, etc.

Sunday - Saturday

9/8/2019 TO 9/14/2019



NW - Central District (P2)

<u>A/C</u>	<u>Offense Statute</u>	<u>Address</u>	<u>Reported Date</u>	<u>Dist</u>
<u>SPA2EG</u>				
C	BURGLARY 2D GARAGE	700 W EUCLID AVE	9/10/2019	P2
C	BURGLARY 2D GARAGE	700 W PARK PL	9/12/2019	P2
A	RESIDENTIAL BURGLARY	2400 N ATLANTIC ST	9/8/2019	P2
C	THEFT 2D FROM BUILDING	700 W BOONE AVE	9/11/2019	P2
C	THEFT 2D FROM BUILDING	2300 N WALL ST	9/11/2019	P2
C	THEFT 3D ALL OTHER	600 W EUCLID AVE	9/11/2019	P2
C	THEFT 3D SHOPLIFTING	700 W BOONE AVE	9/12/2019	P2
C	THEFT 3D SHOPLIFTING	300 W INDIANA AVE	9/13/2019	P2
C	THEFT 3D VEHICLE PARTS AND ACCESSORIES	2000 N CALISPEL ST	9/10/2019	P2
C	THEFT 3D VEHICLE PARTS AND ACCESSORIES	1300 W MONTGOMERY AVE	9/10/2019	P2
C	THEFT 3D VEHICLE PARTS AND ACCESSORIES	1000 W MANSFIELD AVE	9/11/2019	P2
C	THEFT 3D VEHICLE PARTS AND ACCESSORIES	2200 N ATLANTIC ST	9/11/2019	P2
C	THEFT 3D VEHICLE PARTS AND ACCESSORIES	1500 W DALTON AVE	9/14/2019	P2
C	THEFT OF A FIREARM ALL OTHER LOCATIONS	2300 N WALL ST	9/11/2019	P2
<u>SPA2RS</u>				
C	RESIDENTIAL BURGLARY	800 N POST ST	9/13/2019	P2
A	RESIDENTIAL BURGLARY	800 N POST ST	9/13/2019	P8
C	THEFT OF MOTOR VEHICLE	W BROADWAY AVE / N MONROE ST	9/11/2019	P1
<u>SPA2WC</u>				
A	ARSON 1D	800 N SUMMIT BLVD	9/14/2019	P1
C	BURGLARY 2D FENCED AREA	2100 W NORA AVE	9/13/2019	P2
C	BURGLARY 2D GARAGE	2600 W BOONE AVE	9/12/2019	P2
C	RESIDENTIAL BURGLARY	2400 W SUMMIT PKWY	9/8/2019	P1
C	RESIDENTIAL BURGLARY	800 N SUMMIT BLVD	9/14/2019	P1
C	THEFT 2D ALL OTHER	1300 N LINDEKE ST	9/10/2019	P2
C	THEFT 2D FROM MOTOR VEHICLE	1900 W BRIDGE AVE	9/11/2019	P2
C	THEFT 3D ALL OTHER	1200 W SINTO AVE	9/10/2019	P2
C	THEFT 3D ALL OTHER	W DEAN AVE / N CEDAR ST	9/13/2019	P2
C	THEFT 3D FROM BUILDING	2300 W COLLEGE AVE	9/13/2019	P2
C	THEFT 3D FROM MOTOR VEHICLE	W BROADWAY AVE / N JEFFERSON ST	9/13/2019	P2
C	THEFT 3D FROM MOTOR VEHICLE	2600 W BOONE AVE	9/14/2019	P2
C	THEFT 3D VEHICLE PARTS AND ACCESSORIES	1900 W GARDNER AVE	9/13/2019	P2
<u>SPA2WH</u>				
C	THEFT 2D FROM MOTOR VEHICLE	2500 W T J MEENACH DR	9/12/2019	P2



NE - Neva-Wood District (P3)

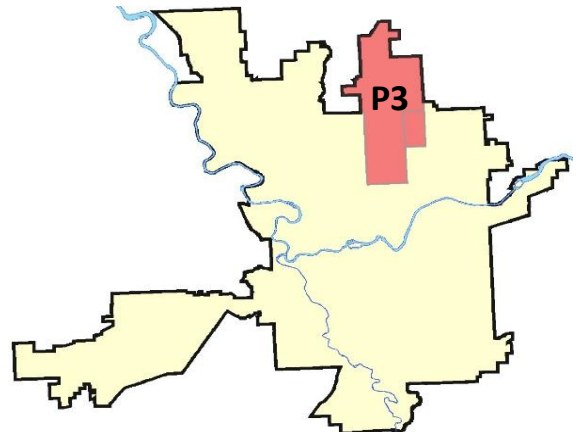
Preliminary IBR Counts

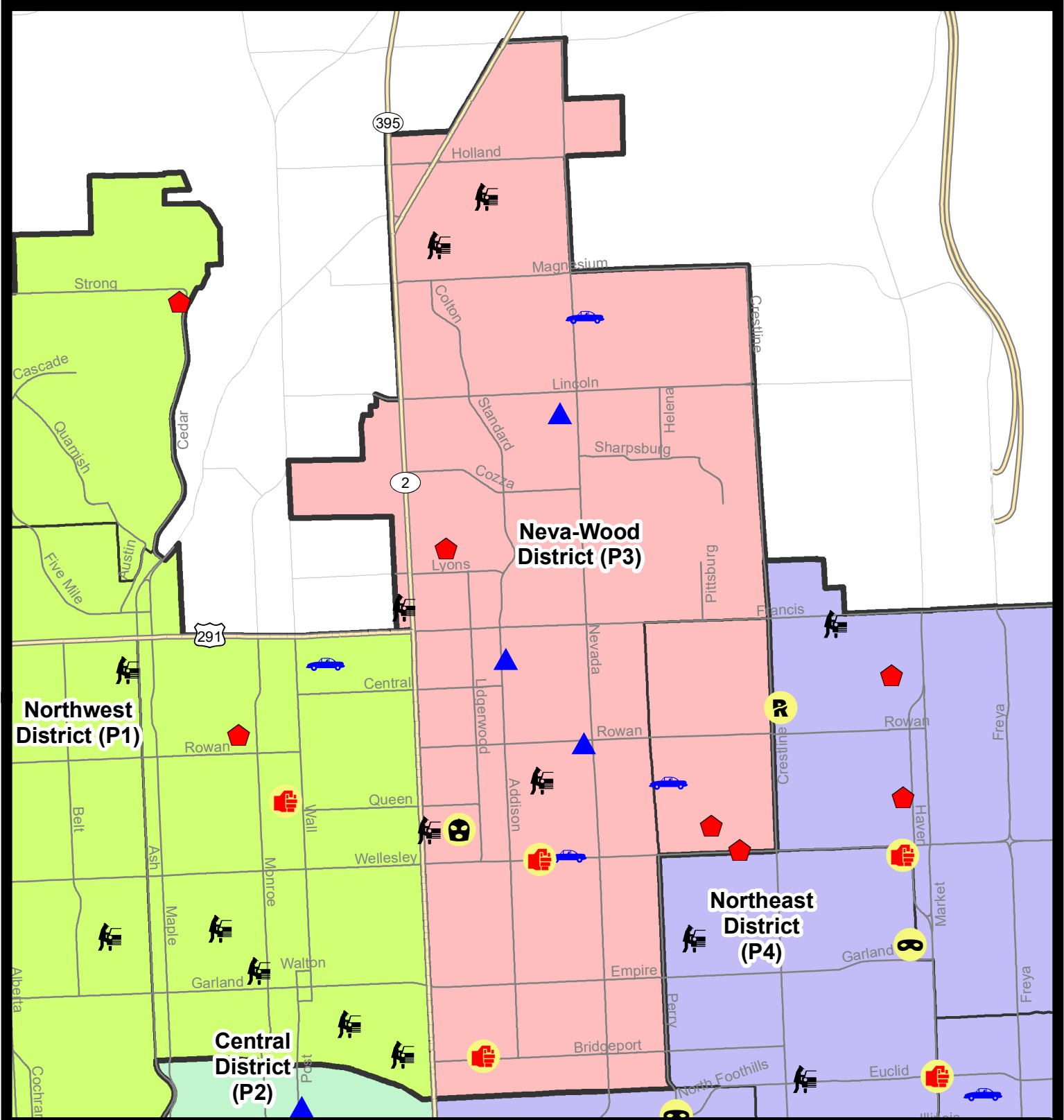
NIBRS Categories (Part 1 Selected)		7 Day Comparison			28 Day Comparison			YTD Comparison		
		Current	Prior	Percent	Current	Prior	Percent	Current	Prior	Percent
Violent	Criminal Homicide	0	0		0	0		0	1	-100.00%
	Rape	0	1	-100.00%	2	3	-33.33%	26	39	-33.33%
	Robbery - Commercial	1	0		3	2	50.00%	24	17	41.18%
	Robbery - Person	0	0		3	1	200.00%	25	27	-7.41%
	Aggravated Assault - Non DV	1	4	-75.00%	8	2	300.00%	53	80	-33.75%
	Aggravated Assault - DV	1	2	-50.00%	7	5	40.00%	47	67	-29.85%
Violent Total:		3	7	-57.14%	23	13	76.92%	175	231	-24.24%
Property	Burglary - Residential	3	1	200.00%	13	20	-35.00%	116	127	-8.66%
	Burglary Garage	3	1	200.00%	9	6	50.00%	80	99	-19.19%
	Burglary Commercial	0	2	-100.00%	5	9	-44.44%	51	40	27.50%
	Larceny	44	39	12.82%	179	192	-6.77%	1725	2253	-23.44%
	Vehicle Theft	3	8	-62.50%	17	24	-29.17%	214	268	-20.15%
	Arson	0	0		0	0		4	5	-20.00%
Property Total:		53	51	3.92%	223	251	-11.16%	2190	2792	-21.56%
Preliminary Part 1 Crime Totals:		56	58	-3.45%	246	264	-6.82%	2365	3023	-21.77%
Current 7 Day Period:		9/8/2019 - 9/14/2019			Prior 7 Day Period:		9/1/2019 - 9/7/2019			
Current 28 Day Period:		8/18/2019 - 9/14/2019			Prior 28 Day Period:		7/21/2019 - 8/17/2019			
Current YTD Day Period:		1/1/2019 - 9/14/2019			Prior YTD Period:		1/1/2018 - 9/14/2018			

Prepared by SPD Crime Analysis Office - Monday, September 16, 2019

NOTE: SPD moved from UCR to the NIBRS reporting standard on 10/4/16 following the transition to a new RMS System. [Numbers on CompStat reports prior to this date should not be used as a comparison to those on this report.](#) Additional info on these reporting standards can be found on the FBI website: <https://ucr.fbi.gov/nibrs-overview>

This chart represents Preliminary counts of selected crime categories from Police Case Reports. Full statistical analysis to determine the confidence level of this data has not been performed. The % change columns on the preliminary counts differ from the percentage change on the NIBRS crime report, sometimes significantly. The CompStat report is designed for operational use and includes only selected NIBRS categories and coding less complex than full NIBRS rules. Official statistics for these and other NIBRS categories can be found on WASPC & FBI websites once available.






City of Spokane
Neva-Wood District (P3)
Selected Crime Codes
2019-09-08 to 2019-09-14
 Prepared By:
Crime Analysis Unit
Spokane Police Department

Legend




NIBRS Events

*Cases Represent LERMS Crime Codes
 Points may indicate multiple events
 Note: Veh Prowl is only Larceny displayed*




For Additional Information on Incidents pertaining to an Area, Trend, or Pattern Contact Information Analysis

0 0.2 0.4 0.8 Miles

THIS IS NOT A LEGAL DOCUMENT.
 The information shown on this map is compiled from various sources and is subject to constant revision. Information shown on this map should not be used to determine the location of facilities in relationship to property lines, section lines, streets, etc.



Sunday - Saturday

9/8/2019 TO 9/14/2019

NE - Neva-Wood District (P3)



<u>A/C</u>	<u>Offense Statute</u>	<u>Address</u>	<u>Reported Date</u>	<u>Dist</u>
C	ASSAULT 2D	200 E BRIDGEPORT AVE	9/8/2019	P2
C	ASSAULT 2D	E WELLESLEY AVE / N STANDARD ST	9/9/2019	P3
A	BURGLARY 2D GARAGE	900 E ROWAN AVE	9/8/2019	P3
C	BURGLARY 2D GARAGE	7800 N WILDING DR	9/9/2019	P3
C	BURGLARY 2D GARAGE	500 E DALKE AVE	9/13/2019	P3
C	RESIDENTIAL BURGLARY	200 E WEDGEWOOD AVE	9/10/2019	P3
C	ROBBERY 2D COMMERCIAL	4700 N DIVISION ST	9/8/2019	P3
C	THEFT 1D ALL OTHER	400 E EMPIRE AVE	9/13/2019	P4
C	THEFT 2D ALL OTHER	9600 N NEWPORT HWY	9/14/2019	P3
C	THEFT 2D FROM BUILDING	5600 N LIDGERWOOD ST	9/10/2019	P3
C	THEFT 2D FROM BUILDING	1000 E SANSON AVE	9/12/2019	P3
C	THEFT 2D FROM MOTOR VEHICLE	8800 N COLTON ST	9/9/2019	P3
C	THEFT 2D FROM MOTOR VEHICLE	6400 N DIVISION ST	9/13/2019	P3
C	THEFT 2D SHOPLIFTING	4700 N DIVISION ST	9/8/2019	P2
C	THEFT 2D SHOPLIFTING	4700 N DIVISION ST	9/9/2019	P3
C	THEFT 3D ALL OTHER	9200 N COLTON ST	9/8/2019	P3
C	THEFT 3D ALL OTHER	8900 N COLTON ST	9/12/2019	P3
C	THEFT 3D ALL OTHER	9800 N NEVADA ST	9/14/2019	P3
C	THEFT 3D CITY ALL OTHER	0 E COZZA DR	9/13/2019	P4
C	THEFT 3D CITY SHOPLIFTING	9200 N COLTON ST	9/9/2019	P3
C	THEFT 3D CITY SHOPLIFTING	9200 N NEVADA ST	9/10/2019	P4
C	THEFT 3D CITY SHOPLIFTING	9200 N NEVADA ST	9/11/2019	P4
C	THEFT 3D CITY SHOPLIFTING	9200 N COLTON ST	9/14/2019	P1
C	THEFT 3D FROM BUILDING	6400 N DIVISION ST	9/9/2019	P3
C	THEFT 3D FROM BUILDING	1700 E CALKINS AVE	9/10/2019	P3
C	THEFT 3D FROM BUILDING	1300 E LIBERTY AVE	9/12/2019	P3
C	THEFT 3D FROM BUILDING	7000 N COLTON ST	9/12/2019	P3
C	THEFT 3D FROM BUILDING	7500 N DIVISION ST	9/12/2019	P3
C	THEFT 3D FROM MOTOR VEHICLE	600 E EVERETT AVE	9/8/2019	P3
C	THEFT 3D FROM MOTOR VEHICLE	9200 N COLTON ST	9/10/2019	P3
C	THEFT 3D FROM MOTOR VEHICLE	4700 N DIVISION ST	9/14/2019	P3
C	THEFT 3D SHOPLIFTING	7900 N DIVISION ST	9/8/2019	P3
C	THEFT 3D SHOPLIFTING	9800 N NEVADA ST	9/8/2019	P3
C	THEFT 3D SHOPLIFTING	9100 N NEWPORT HWY	9/8/2019	P3
C	THEFT 3D SHOPLIFTING	5500 N DIVISION ST	9/8/2019	P3
C	THEFT 3D SHOPLIFTING	4700 N DIVISION ST	9/9/2019	P3
C	THEFT 3D SHOPLIFTING	4700 N DIVISION ST	9/9/2019	P3
C	THEFT 3D SHOPLIFTING	4700 N DIVISION ST	9/9/2019	P3

For protection of victim privacy, the entire address on sexual assault crimes has been redacted.

A/C	Offense Statute	Address	Reported Date	Dist
C	THEFT 3D SHOPLIFTING	4700 N DIVISION ST	9/9/2019	P3
C	THEFT 3D SHOPLIFTING	4700 N DIVISION ST	9/9/2019	P3
C	THEFT 3D SHOPLIFTING	9200 N COLTON ST	9/9/2019	P3
C	THEFT 3D SHOPLIFTING	4700 N DIVISION ST	9/9/2019	P2
C	THEFT 3D SHOPLIFTING	9700 N NEWPORT HWY	9/10/2019	P3
A	THEFT 3D SHOPLIFTING	9100 N NEWPORT HWY	9/11/2019	P3
C	THEFT 3D SHOPLIFTING	4700 N DIVISION ST	9/13/2019	P3
C	THEFT 3D SHOPLIFTING	9600 N NEWPORT HWY	9/13/2019	P3
C	THEFT 3D SHOPLIFTING	4700 N DIVISION ST	9/13/2019	P3
C	THEFT 3D SHOPLIFTING	9200 N COLTON ST	9/14/2019	P3
C	THEFT 3D VEHICLE PARTS AND ACCESSORIES	800 E HOUSTON AVE	9/13/2019	P3
C	THEFT OF MOTOR VEHICLE	700 E WELLESLEY AVE	9/9/2019	P3
C	THEFT OF MOTOR VEHICLE	8400 N NEVADA ST	9/10/2019	P3

SPB3WH

A	BURGLARY 1D FROM RESIDENCE	1600 E WABASH AVE	9/10/2019	P4
C	RESIDENTIAL BURGLARY	1800 E WELLESLEY AVE	9/8/2019	P4
C	THEFT 2D ALL OTHER	1800 E COLUMBIA AVE	9/13/2019	P3
C	THEFT 3D VEHICLE PARTS AND ACCESSORIES	1400 E FRANCIS AVE	9/9/2019	P4
C	THEFT OF MOTOR VEHICLE	1500 E CROWN AVE	9/14/2019	P4



NE - Northeast District (P4)

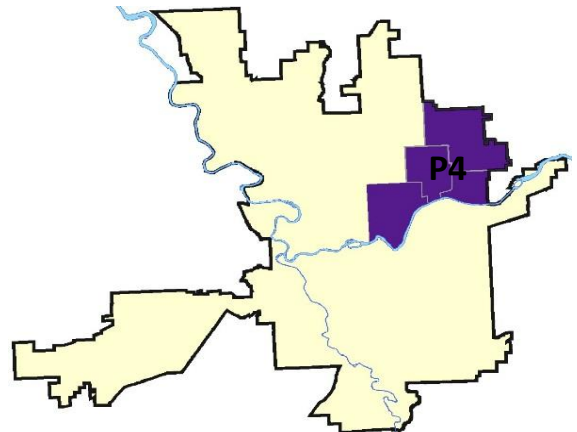
Preliminary IBR Counts

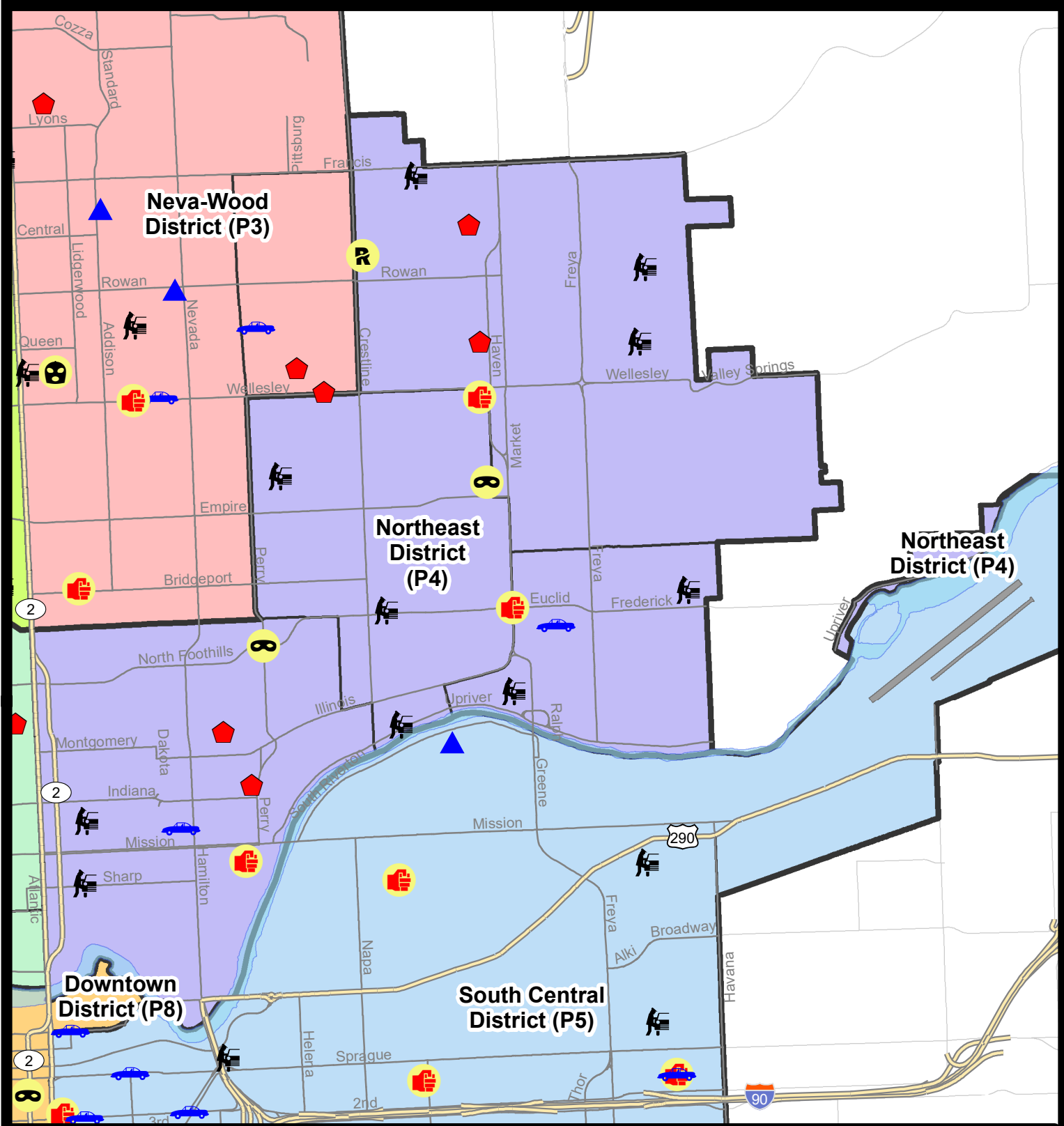
NIBRS Categories (Part 1 Selected)		7 Day Comparison			28 Day Comparison			YTD Comparison		
		Current	Prior	Percent	Current	Prior	Percent	Current	Prior	Percent
Violent	Criminal Homicide	0	0		0	0		0	2	-100.00%
	Rape	1	0		4	3	33.33%	32	41	-21.95%
	Robbery - Commercial	0	0		1	0		11	14	-21.43%
	Robbery - Person	2	0		5	5	0.00%	23	26	-11.54%
	Aggravated Assault - Non DV	2	3	-33.33%	9	4	125.00%	66	72	-8.33%
	Aggravated Assault - DV	1	2	-50.00%	7	7	0.00%	39	55	-29.09%
Violent Total:		6	5	20.00%	26	19	36.84%	171	210	-18.57%
Property	Burglary - Residential	4	3	33.33%	11	10	10.00%	110	143	-23.08%
	Burglary Garage	0	1	-100.00%	4	5	-20.00%	38	59	-35.59%
	Burglary Commercial	0	0		1	7	-85.71%	35	45	-22.22%
	Larceny	33	36	-8.33%	130	134	-2.99%	1148	1289	-10.94%
	Vehicle Theft	2	4	-50.00%	14	18	-22.22%	193	249	-22.49%
	Arson	0	0		0	1	-100.00%	4	9	-55.56%
Property Total:		39	44	-11.36%	160	175	-8.57%	1528	1794	-14.83%
Preliminary Part 1 Crime Totals:		45	49	-8.16%	186	194	-4.12%	1699	2004	-15.22%
Current 7 Day Period:		9/8/2019 - 9/14/2019			Prior 7 Day Period:		9/1/2019 - 9/7/2019			
Current 28 Day Period:		8/18/2019 - 9/14/2019			Prior 28 Day Period:		7/21/2019 - 8/17/2019			
Current YTD Day Period:		1/1/2019 - 9/14/2019			Prior YTD Period:		1/1/2018 - 9/14/2018			

Prepared by SPD Crime Analysis Office - Monday, September 16, 2019

NOTE: SPD moved from UCR to the NIBRS reporting standard on 10/4/16 following the transition to a new RMS System. [Numbers on CompStat reports prior to this date should not be used as a comparison to those on this report.](#) Additional info on these reporting standards can be found on the FBI website: <https://ucr.fbi.gov/nibrs-overview>

This chart represents Preliminary counts of selected crime categories from Police Case Reports. Full statistical analysis to determine the confidence level of this data has not been performed. The % change columns on the preliminary counts differ from the percentage change on the NIBRS crime report, sometimes significantly. The CompStat report is designed for operational use and includes only selected NIBRS categories and coding less complex than full NIBRS rules. Official statistics for these and other NIBRS categories can be found on WASPC & FBI websites once available.





City of Spokane
Northeast District (P4)
Selected Crime Codes
2019-09-08 to 2019-09-14
 Prepared By:
Crime Analysis Unit
Spokane Police Department

Legend

Criminal Homicide	Robbery Person	Burglary Commercial
Rape	Aggravated Assault	Vehicle Prowling
Robbery Commercial	Burglary Residential	Vehicle Theft
Burglary Garage	Arson	

*Cases Represent LERMS Crime Codes
 Points may indicate multiple events
 Note: Veh Prowl is only Larceny displayed*

0 0.2 0.4 0.8 Miles

SPokane
Geographic Information System

THIS IS NOT A LEGAL DOCUMENT. The information shown on this map is compiled from various sources and is subject to constant revision. Information shown on this map should not be used to determine the location of facilities in relationship to property lines, section lines, streets, etc.

For Additional Information on Incidents pertaining to an Area, Trend, or Pattern Contact Information Analysis

Sunday - Saturday

9/8/2019 TO 9/14/2019

NE - Northeast District (P4)



<u>A/C</u>	<u>Offense Statute</u>	<u>Address</u>	<u>Reported Date</u>	<u>Dist</u>
<u>SPB4BE</u>				
C	ASSAULT 2D	2900 E HOFFMAN AVE	9/13/2019	P4
C	ROBBERY 2D PERSON	3900 N MARKET ST	9/11/2019	P4
C	THEFT 2D ALL OTHER	2200 E EMPIRE AVE	9/8/2019	P4
C	THEFT 2D FROM MOTOR VEHICLE	1600 E LACROSSE AVE	9/9/2019	P4
C	THEFT 3D ALL OTHER	N PITTSBURG ST / E WELLESLEY AVE	9/10/2019	P3
C	THEFT 3D FROM MOTOR VEHICLE	2200 E EUCLID AVE	9/9/2019	P4
C	THEFT 3D FROM MOTOR VEHICLE	2100 E UPRIVER DR	9/9/2019	P1
<u>SPB4HI</u>				
A	BURGLARY 1D FROM RESIDENCE	2900 E OLYMPIC AVE	9/9/2019	P4
C	RAPE 3D		9/10/2019	P3
A	RESIDENTIAL BURGLARY	2900 E CENTRAL AVE	9/9/2019	P4
C	THEFT 2D FROM MOTOR VEHICLE	N MYRTLE ST / E OLYMPIC AVE	9/13/2019	P4
C	THEFT 3D ALL OTHER	2500 E SANSON AVE	9/12/2019	P4
C	THEFT 3D ALL OTHER	2600 E ROWAN AVE	9/14/2019	P4
A	THEFT 3D FROM MOTOR VEHICLE	4000 E ROWAN AVE	9/9/2019	P4
C	THEFT 3D FROM MOTOR VEHICLE	6200 N COOK ST	9/11/2019	P4
<u>SPB4LO</u>				
C	ASSAULT 2D	1200 E MISSION AVE	9/9/2019	P2
C	RESIDENTIAL BURGLARY	2200 N COLUMBUS ST	9/11/2019	P4
C	RESIDENTIAL BURGLARY	1300 E BALDWIN AVE	9/11/2019	P4
A	ROBBERY 2D PERSON	E NORTH FOOTHILLS DR / N PERRY ST	9/13/2019	P3
C	THEFT 2D ALL OTHER	900 E NORA AVE	9/9/2019	P4
C	THEFT 2D FROM BUILDING	2500 N DIVISION ST	9/9/2019	P4
C	THEFT 2D FROM MOTOR VEHICLE	200 E SHARP AVE	9/10/2019	P4
C	THEFT 3D ALL OTHER	300 E INDIANA AVE	9/8/2019	P4
C	THEFT 3D ALL OTHER	1100 N STANDARD ST	9/9/2019	P4
C	THEFT 3D ALL OTHER	500 E CATALDO AVE	9/10/2019	P4
C	THEFT 3D ALL OTHER	700 E BOONE AVE	9/11/2019	P1
C	THEFT 3D ALL OTHER	900 E MISSION AVE	9/12/2019	P4
C	THEFT 3D ALL OTHER	800 E AUGUSTA AVE	9/13/2019	P4
C	THEFT 3D ALL OTHER	1700 N HAMILTON ST	9/13/2019	P4
C	THEFT 3D ALL OTHER	500 E BOONE AVE	9/14/2019	P4
C	THEFT 3D CITY SHOPLIFTING	2400 N DIVISION ST	9/9/2019	P3
C	THEFT 3D CITY SHOPLIFTING	2400 N DIVISION ST	9/9/2019	P2
C	THEFT 3D CITY SHOPLIFTING	200 E NORTH FOOTHILLS DR	9/10/2019	P2
C	THEFT 3D FROM BUILDING	1300 N HAMILTON ST	9/9/2019	P4
C	THEFT 3D FROM BUILDING	900 E SPRINGFIELD AVE	9/11/2019	P4

A/C	Offense Statute	Address	Reported Date	Dist
C	THEFT 3D FROM MOTOR VEHICLE	200 E NORA AVE	9/10/2019	P4
C	THEFT 3D SHOPLIFTING	1500 E ILLINOIS AVE	9/10/2019	P4
C	THEFT 3D VEHICLE PARTS AND ACCESSORIES	2500 N PITTSBURG ST	9/8/2019	P4
C	THEFT OF MOTOR VEHICLE	800 E AUGUSTA AVE	9/11/2019	P4

SPB4MI

C	ASSAULT 2D	E EUCLID AVE / N MARKET ST	9/14/2019	P4
C	MAIL THEFT	3000 E JACKSON AVE	9/11/2019	P4
C	THEFT 2D FROM MOTOR VEHICLE	4000 E EUCLID AVE	9/11/2019	P4
C	THEFT 3D ALL OTHER	3200 N FERRALL ST	9/11/2019	P4
A	THEFT 3D FROM MOTOR VEHICLE	3000 E JACKSON AVE	9/8/2019	P4
C	THEFT OF MOTOR VEHICLE	3300 E FAIRVIEW AVE	9/9/2019	P4

SPOKANE POLICE DEPARTMENT



SOUTH

Police Service Area

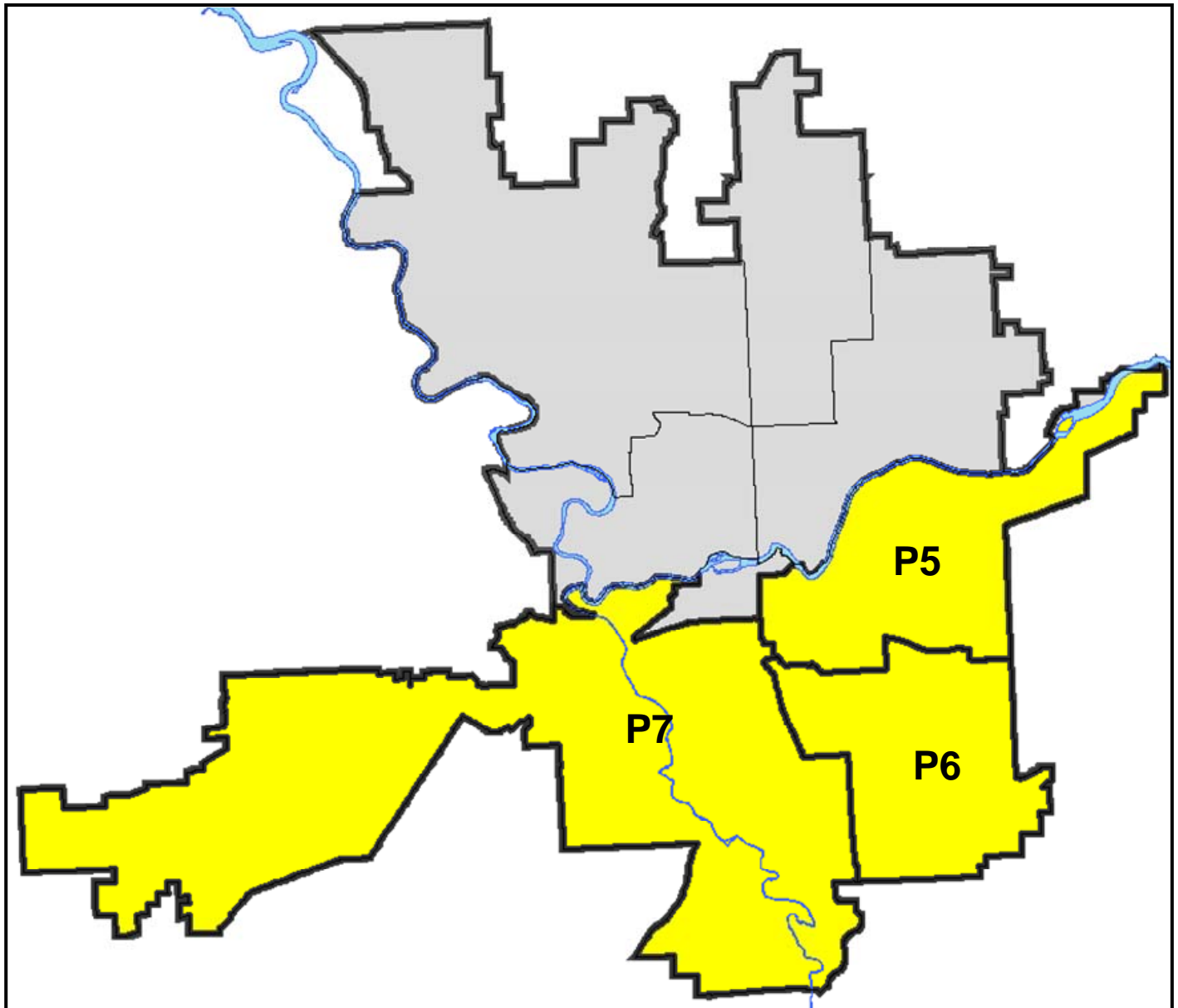
PSA Commander

Captain Tracie Meidl

South Central District (P5)

Southeast District (P6)

Southwest District (P7)



SOUTH PRECINCT (P5, P6, and P7)



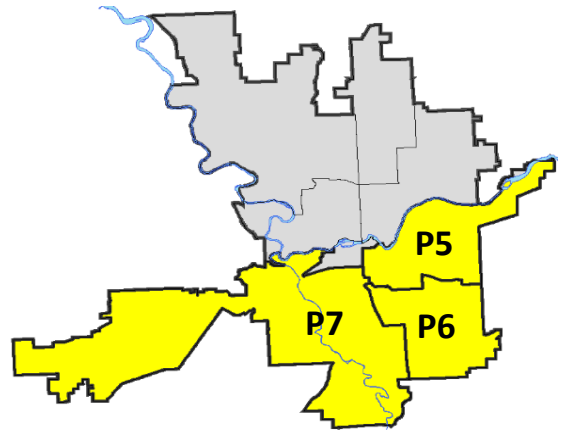
Preliminary IBR Counts

NIBRS Categories (Part 1 Selected)		7 Day Comparison			28 Day Comparison			YTD Comparison		
		Current	Prior	Percent	Current	Prior	Percent	Current	Prior	Percent
Violent	Criminal Homicide	0	0		0	0		2	1	100.00%
	Rape	2	0		6	5	20.00%	47	66	-28.79%
	Robbery - Commercial	0	0		0	2	-100.00%	6	12	-50.00%
	Robbery - Person	1	3	-66.67%	7	1	600.00%	50	41	21.95%
	Aggravated Assault - Non DV	4	2	100.00%	15	11	36.36%	121	129	-6.20%
	Aggravated Assault - DV	5	5	0.00%	17	12	41.67%	93	94	-1.06%
Violent Total:		12	10	20.00%	45	31	45.16%	319	343	-7.00%
Property	Burglary - Residential	6	3	100.00%	22	27	-18.52%	196	276	-28.99%
	Burglary Garage	2	3	-33.33%	16	26	-38.46%	150	122	22.95%
	Burglary Commercial	2	5	-60.00%	13	8	62.50%	104	113	-7.96%
	Larceny	71	69	2.90%	292	270	8.15%	2182	2312	-5.62%
	Vehicle Theft	9	5	80.00%	32	33	-3.03%	251	349	-28.08%
	Arson	0	0		0	4	-100.00%	10	9	11.11%
Property Total:		90	85	5.88%	375	368	1.90%	2893	3181	-9.05%
Preliminary Part 1 Crime Totals:		102	95	7.37%	420	399	5.26%	3212	3524	-8.85%
Current 7 Day Period:		9/8/2019 - 9/14/2019			Prior 7 Day Period:		9/1/2019 - 9/7/2019			
Current 28 Day Period:		8/18/2019 - 9/14/2019			Prior 28 Day Period:		7/21/2019 - 8/17/2019			
Current YTD Day Period:		1/1/2019 - 9/14/2019			Prior YTD Period:		1/1/2018 - 9/14/2018			

Prepared by SPD Crime Analysis Office - Monday, September 16, 2019

NOTE: SPD moved from UCR to the NIBRS reporting standard on 10/4/16 following the transition to a new RMS System. [Numbers on CompStat reports prior to this date should not be used as a comparison to those on this report.](#) Additional info on these reporting standards can be found on the FBI website: <https://ucr.fbi.gov/nibrs-overview>

This chart represents Preliminary counts of selected crime categories from Police Case Reports. Full statistical analysis to determine the confidence level of this data has not been performed. The % change columns on the preliminary counts differ from the percentage change on the NIBRS crime report, sometimes significantly. The CompStat report is designed for operational use and includes only selected NIBRS categories and coding less complex than full NIBRS rules. Official statistics for these and other NIBRS categories can be found on WASPC & FBI websites once available.





SE - South Central District (P5)

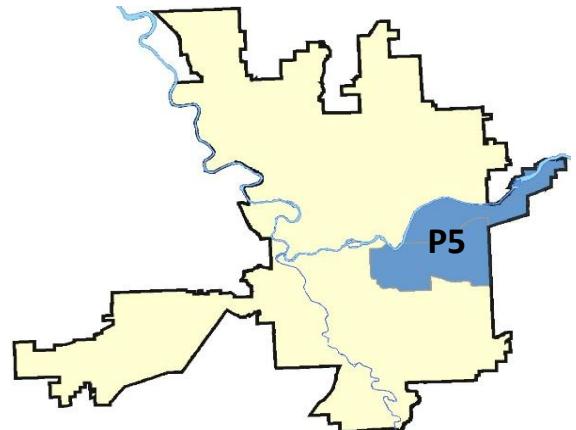
Preliminary IBR Counts

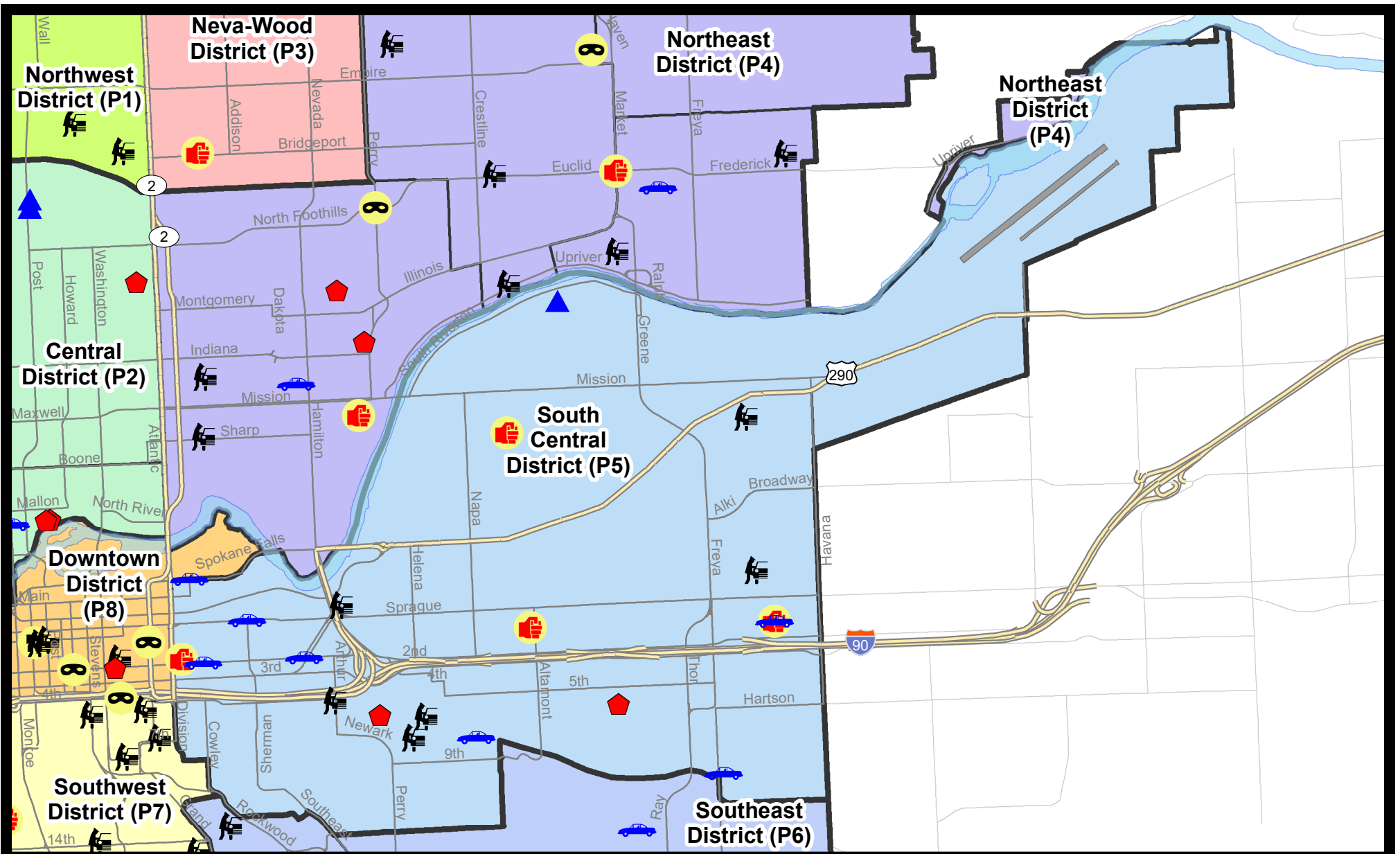
NIBRS Categories (Part 1 Selected)		7 Day Comparison			28 Day Comparison			YTD Comparison		
		Current	Prior	Percent	Current	Prior	Percent	Current	Prior	Percent
Violent	Criminal Homicide	0	0		0	0		2	1	100.00%
	Rape	0	0		3	3	0.00%	19	30	-36.67%
	Robbery - Commercial	0	0		0	1	-100.00%	3	7	-57.14%
	Robbery - Person	0	1	-100.00%	1	0		25	21	19.05%
	Aggravated Assault - Non DV	2	2	0.00%	9	3	200.00%	56	58	-3.45%
	Aggravated Assault - DV	2	1	100.00%	6	5	20.00%	42	41	2.44%
Violent Total:		4	4	0.00%	19	12	58.33%	147	158	-6.96%
Property	Burglary - Residential	2	1	100.00%	7	11	-36.36%	54	99	-45.45%
	Burglary Garage	1	1	0.00%	3	5	-40.00%	28	40	-30.00%
	Burglary Commercial	0	4	-100.00%	7	6	16.67%	59	76	-22.37%
	Larceny	20	28	-28.57%	101	94	7.45%	806	929	-13.24%
	Vehicle Theft	7	3	133.33%	16	18	-11.11%	120	151	-20.53%
	Arson	0	0		0	3	-100.00%	7	4	75.00%
Property Total:		30	37	-18.92%	134	137	-2.19%	1074	1299	-17.32%
Preliminary Part 1 Crime Totals:		34	41	-17.07%	153	149	2.68%	1221	1457	-16.20%
Current 7 Day Period:		9/8/2019 - 9/14/2019			Prior 7 Day Period:		9/1/2019 - 9/7/2019			
Current 28 Day Period:		8/18/2019 - 9/14/2019			Prior 28 Day Period:		7/21/2019 - 8/17/2019			
Current YTD Day Period:		1/1/2019 - 9/14/2019			Prior YTD Period:		1/1/2018 - 9/14/2018			

Prepared by SPD Crime Analysis Office - Monday, September 16, 2019

NOTE: SPD moved from UCR to the NIBRS reporting standard on 10/4/16 following the transition to a new RMS System. [Numbers on CompStat reports prior to this date should not be used as a comparison to those on this report.](#) Additional info on these reporting standards can be found on the FBI website: <https://ucr.fbi.gov/nibrs-overview>

This chart represents Preliminary counts of selected crime categories from Police Case Reports. Full statistical analysis to determine the confidence level of this data has not been performed. The % change columns on the preliminary counts differ from the percentage change on the NIBRS crime report, sometimes significantly. The CompStat report is designed for operational use and includes only selected NIBRS categories and coding less complex than full NIBRS rules. Official statistics for these and other NIBRS categories can be found on WASPC & FBI websites once available.

















City of Spokane
South Central District (P5)
Selected Crime Types
2019-09-08 to 2019-09-14
 Prepared By:
Crime Analysis Unit
Spokane Police Department

Legend

NIBRS Events

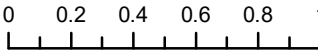


			
			
			
			

*Cases Represent LERMS Crime Codes
 Points may indicate multiple events
 Note: Veh Prowl is only Larceny category displayed*



*For Additional Information on Incidents
 pertaining to an Area, Trend, or Pattern
 Contact Information Analysis*

0 0.2 0.4 0.6 0.8 1 Miles

SPokane

*THIS IS NOT A LEGAL DOCUMENT:
 The information shown on this map is compiled
 from various sources and is subject to constant
 revision. Information shown on this map should
 not be used to determine the location of facilities
 in relationship to property lines, section lines,
 streets, etc.*

Sunday - Saturday

9/8/2019 TO 9/14/2019

SE - South Central District (P5)



<u>A/C</u>	<u>Offense Statute</u>	<u>Address</u>	<u>Reported Date</u>	<u>Dist</u>
<u>SPC5EC</u>				
C	ASSAULT 2D	4000 E PACIFIC AVE	9/8/2019	P6
C	ASSAULT 2D	100 S DIVISION ST	9/13/2019	P8
C	BURGLARY 2D FENCED AREA	500 S RAY ST	9/14/2019	P5
C	DRIVE BY SHOOTING	2300 E 1ST AVE	9/8/2019	P6
C	RESIDENTIAL BURGLARY	600 S HAVEN ST	9/8/2019	P5
C	RESIDENTIAL BURGLARY	600 S DENVER ST	9/8/2019	P6
C	THEFT 2D ALL OTHER	0 E 3RD AVE	9/12/2019	P8
C	THEFT 2D ALL OTHER	900 E 8TH AVE	9/14/2019	P5
C	THEFT 2D FROM BUILDING	3200 E 5TH AVE	9/11/2019	P5
C	THEFT 2D FROM MOTOR VEHICLE	100 N ERIE ST	9/10/2019	P5
C	THEFT 2D FROM MOTOR VEHICLE	1500 E 7TH AVE	9/13/2019	P5
C	THEFT 3D ALL OTHER	1900 E 4TH AVE	9/8/2019	P7
C	THEFT 3D ALL OTHER	3000 E SPRAGUE AVE	9/11/2019	P5
C	THEFT 3D FROM BUILDING	2500 E 1ST AVE	9/8/2019	P5
C	THEFT 3D FROM BUILDING	0 S THOR ST	9/10/2019	P5
C	THEFT 3D FROM MOTOR VEHICLE	1600 E HARTSON AVE	9/8/2019	P5
A	THEFT 3D FROM MOTOR VEHICLE	500 S ARTHUR ST	9/12/2019	P5
C	THEFT 3D FROM MOTOR VEHICLE	N JULIA ST / E MAIN AVE	9/13/2019	P5
C	THEFT 3D FROM MOTOR VEHICLE	3800 E BOONE AVE	9/14/2019	P5
C	THEFT 3D VEHICLE PARTS AND ACCESSORIES	500 S HATCH ST	9/9/2019	P5
C	THEFT OF MOTOR VEHICLE	4000 E PACIFIC AVE	9/8/2019	P6
C	THEFT OF MOTOR VEHICLE	700 S NAPA ST	9/8/2019	P6
C	THEFT OF MOTOR VEHICLE	E 2ND AVE / S COWLEY ST	9/8/2019	P8
C	THEFT OF MOTOR VEHICLE	S SHERMAN ST / E SPRAGUE AVE	9/11/2019	P5
C	THEFT OF MOTOR VEHICLE	3600 E 11TH AVE	9/11/2019	P6
C	THEFT OF MOTOR VEHICLE	E 2ND AVE / S SPRAGUE WAY	9/11/2019	P6
C	THEFT OF MOTOR VEHICLE	E SPOKANE FALLS BLVD / N PINE ST	9/13/2019	P8
<u>SPC5GP</u>				
C	ASSAULT 3D WEAPON OR NEGLIGENT INJURY	2200 E BOONE AVE	9/8/2019	P5
A	BURGLARY 2D GARAGE	2600 E MARSHALL AVE	9/13/2019	P5
C	THEFT 3D ALL OTHER	1900 E BROADWAY AVE	9/14/2019	P5
C	THEFT 3D CITY FROM BUILDING	1900 E MARSHALL AVE	9/11/2019	P6
C	THEFT 3D FROM BUILDING	2200 E BOONE AVE	9/9/2019	P5
C	THEFT 3D SHOPLIFTING	1900 E MISSION AVE	9/14/2019	P5
C	THEFT 3D VEHICLE PARTS AND ACCESSORIES	5300 E UNION AVE	9/11/2019	P6



SE - Southeast District (P6)

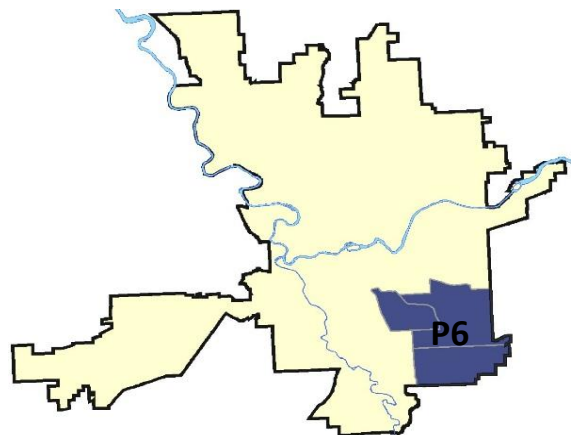
Preliminary IBR Counts

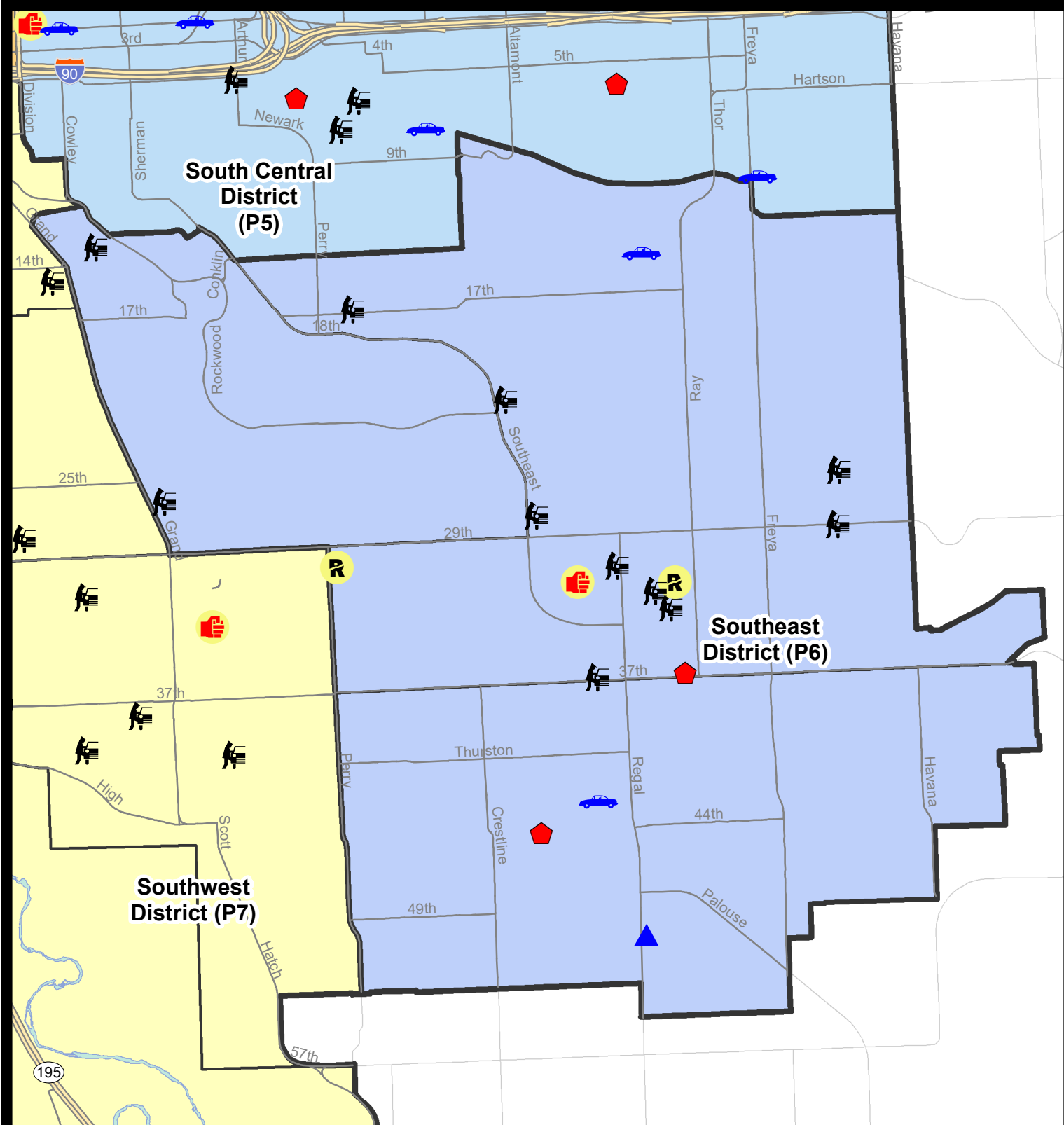
NIBRS Categories (Part 1 Selected)		7 Day Comparison			28 Day Comparison			YTD Comparison		
		Current	Prior	Percent	Current	Prior	Percent	Current	Prior	Percent
Violent	Criminal Homicide	0	0		0	0		0	0	
	Rape	2	0		2	0		11	12	-8.33%
	Robbery - Commercial	0	0		0	1	-100.00%	2	2	0.00%
	Robbery - Person	0	1	-100.00%	1	0		9	4	125.00%
	Aggravated Assault - Non DV	0	0		1	1	0.00%	14	26	-46.15%
	Aggravated Assault - DV	1	3	-66.67%	6	1	500.00%	18	22	-18.18%
Violent Total:		3	4	-25.00%	10	3	233.33%	54	66	-18.18%
Property	Burglary - Residential	2	1	100.00%	9	8	12.50%	52	73	-28.77%
	Burglary Garage	1	1	0.00%	9	11	-18.18%	59	24	145.83%
	Burglary Commercial	0	1	-100.00%	2	1	100.00%	9	10	-10.00%
	Larceny	21	19	10.53%	83	69	20.29%	517	526	-1.71%
	Vehicle Theft	2	0		7	4	75.00%	51	55	-7.27%
	Arson	0	0		0	0		1	3	-66.67%
Property Total:		26	22	18.18%	110	93	18.28%	689	691	-0.29%
Preliminary Part 1 Crime Totals:		29	26	11.54%	120	96	25.00%	743	757	-1.85%
Current 7 Day Period:		9/8/2019 - 9/14/2019			Prior 7 Day Period:		9/1/2019 - 9/7/2019			
Current 28 Day Period:		8/18/2019 - 9/14/2019			Prior 28 Day Period:		7/21/2019 - 8/17/2019			
Current YTD Day Period:		1/1/2019 - 9/14/2019			Prior YTD Period:		1/1/2018 - 9/14/2018			

Prepared by SPD Crime Analysis Office - Monday, September 16, 2019

NOTE: SPD moved from UCR to the NIBRS reporting standard on 10/4/16 following the transition to a new RMS System. [Numbers on CompStat reports prior to this date should not be used as a comparison to those on this report.](#) Additional info on these reporting standards can be found on the FBI website: <https://ucr.fbi.gov/nibrs-overview>

This chart represents Preliminary counts of selected crime categories from Police Case Reports. Full statistical analysis to determine the confidence level of this data has not been performed. The % change columns on the preliminary counts differ from the percentage change on the NIBRS crime report, sometimes significantly. The CompStat report is designed for operational use and includes only selected NIBRS categories and coding less complex than full NIBRS rules. Official statistics for these and other NIBRS categories can be found on WASPC & FBI websites once available.





City of Spokane
Southeast District (P6)
Selected Crime Codes
2019-09-08 to 2019-09-14
 Prepared By:
Crime Analysis Unit
Spokane Police Department

Legend

NIBRS Events

*Cases Represent LERMS Crime Codes
 Points may indicate multiple events
 Note: Veh Prowl is only Larceny displayed*

For Additional Information on Incidents pertaining to an Area, Trend, or Pattern Contact Information Analysis

0 0.15 0.3 0.6 Miles

THIS IS NOT A LEGAL DOCUMENT.
 The information shown on this map is compiled from various sources and is subject to constant revision. Information shown on this map should not be used to determine the location of facilities in relationship to property lines, section lines, streets, etc.

Sunday - Saturday

9/8/2019 TO 9/14/2019

SE - Southeast District (P6)



<u>A/C</u>	<u>Offense Statute</u>	<u>Address</u>	<u>Reported Date</u>	<u>Dist</u>
<u>SPC6LH</u>				
C	ASSAULT 2D	3100 S MT VERNON ST	9/13/2019	P5
C	RAPE 2D		9/8/2019	P6
C	RAPE 2D		9/12/2019	P6
C	RESIDENTIAL BURGLARY	3100 E 37TH AVE	9/8/2019	P6
C	THEFT 2D ALL OTHER	3400 E CONGRESS AVE	9/13/2019	P6
C	THEFT 2D FROM MOTOR VEHICLE	1500 E 17TH AVE	9/12/2019	P6
C	THEFT 2D FROM MOTOR VEHICLE	E 29TH AVE / S MYRTLE ST	9/12/2019	P6
C	THEFT 3D ALL OTHER	2400 E 34TH CT	9/10/2019	P6
C	THEFT 3D ALL OTHER	2400 E 34TH CT	9/10/2019	P6
C	THEFT 3D FROM MOTOR VEHICLE	4000 E 26TH AVE	9/8/2019	P6
A	THEFT 3D FROM MOTOR VEHICLE	4000 E 26TH AVE	9/8/2019	P6
C	THEFT 3D FROM MOTOR VEHICLE	2700 E 37TH AVE	9/8/2019	P6
A	THEFT 3D FROM MOTOR VEHICLE	3100 E 33RD AVE	9/8/2019	P6
C	THEFT 3D FROM MOTOR VEHICLE	3000 E 32ND AVE	9/8/2019	P6
C	THEFT 3D FROM MOTOR VEHICLE	2200 S SOUTHEAST BLVD	9/12/2019	P6
C	THEFT 3D FROM MOTOR VEHICLE	3000 S REGAL ST	9/12/2019	P6
C	THEFT 3D FROM MOTOR VEHICLE	2500 E 29TH AVE	9/13/2019	P6
C	THEFT OF MOTOR VEHICLE	3000 E 15TH AVE	9/12/2019	P6
<u>SPC6RW</u>				
C	THEFT 2D FROM MOTOR VEHICLE	300 E 13TH AVE	9/9/2019	P6
C	THEFT 3D ALL OTHER	2100 S ROCKWOOD BLVD	9/12/2019	P6
A	THEFT 3D FROM MOTOR VEHICLE	600 E 26TH AVE	9/12/2019	P6
<u>SPC6SG</u>				
C	BURGLARY 1D FROM RESIDENCE	4400 S ALTAMONT ST	9/13/2019	P6
C	BURGLARY 2D GARAGE	5000 S REGAL ST	9/8/2019	P6
C	THEFT 2D ALL OTHER	4900 S REGAL ST	9/10/2019	P6
C	THEFT 2D FROM BUILDING	3000 E 37TH AVE	9/9/2019	P6
C	THEFT 3D ALL OTHER	4500 S REGAL ST	9/13/2019	P6
C	THEFT 3D CITY SHOPLIFTING	4900 S REGAL ST	9/14/2019	P6
C	THEFT 3D SHOPLIFTING	4300 S REGAL ST	9/12/2019	P6
C	THEFT OF MOTOR VEHICLE	2700 E SHAKER CT	9/11/2019	P6



SW - Southwest District (P7)

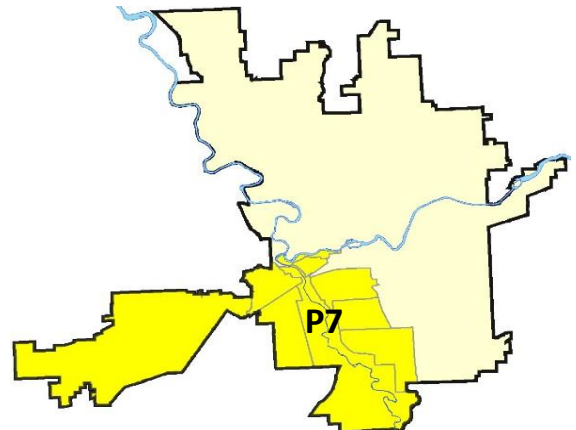
Preliminary IBR Counts

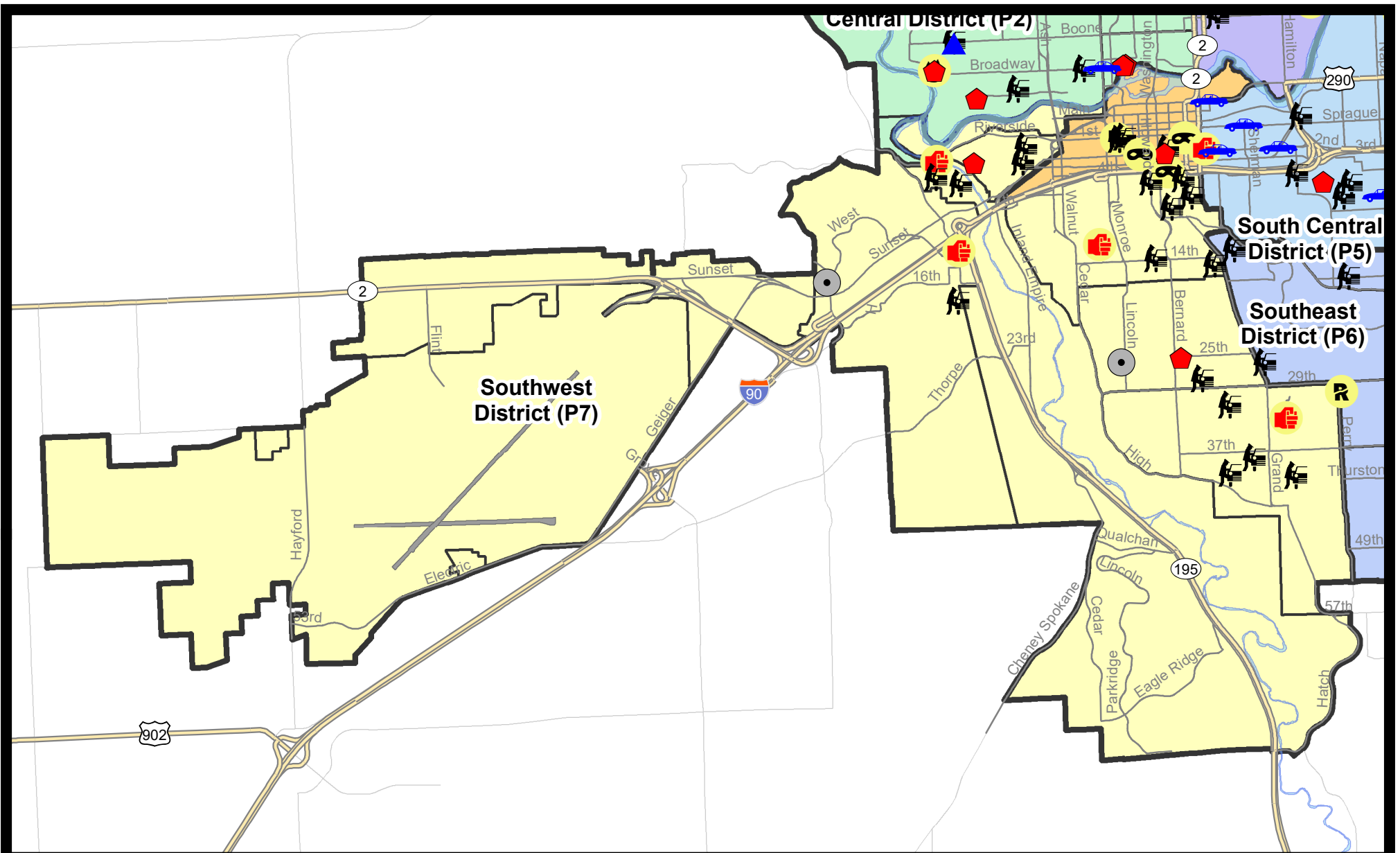
NIBRS Categories (Part 1 Selected)		7 Day Comparison			28 Day Comparison			YTD Comparison		
		Current	Prior	Percent	Current	Prior	Percent	Current	Prior	Percent
Violent	Criminal Homicide	0	0		0	0		0	0	
	Rape	0	0		1	2	-50.00%	17	24	-29.17%
	Robbery - Commercial	0	0		0	0		1	3	-66.67%
	Robbery - Person	1	1	0.00%	5	1	400.00%	16	16	0.00%
	Aggravated Assault - Non DV	2	0		5	7	-28.57%	51	45	13.33%
	Aggravated Assault - DV	2	1	100.00%	5	6	-16.67%	33	31	6.45%
Violent Total:		5	2	150.00%	16	16	0.00%	118	119	-0.84%
Property	Burglary - Residential	2	1	100.00%	6	8	-25.00%	90	104	-13.46%
	Burglary Garage	0	1	-100.00%	4	10	-60.00%	63	58	8.62%
	Burglary Commercial	2	0		4	1	300.00%	36	27	33.33%
	Larceny	30	22	36.36%	108	107	0.93%	859	857	0.23%
	Vehicle Theft	0	2	-100.00%	9	11	-18.18%	80	143	-44.06%
	Arson	0	0		0	1	-100.00%	2	2	0.00%
Property Total:		34	26	30.77%	131	138	-5.07%	1130	1191	-5.12%
Preliminary Part 1 Crime Totals:		39	28	39.29%	147	154	-4.55%	1248	1310	-4.73%
Current 7 Day Period:		9/8/2019 - 9/14/2019			Prior 7 Day Period:		9/1/2019 - 9/7/2019			
Current 28 Day Period:		8/18/2019 - 9/14/2019			Prior 28 Day Period:		7/21/2019 - 8/17/2019			
Current YTD Day Period:		1/1/2019 - 9/14/2019			Prior YTD Period:		1/1/2018 - 9/14/2018			

Prepared by SPD Crime Analysis Office - Monday, September 16, 2019

NOTE: SPD moved from UCR to the NIBRS reporting standard on 10/4/16 following the transition to a new RMS System. [Numbers on CompStat reports prior to this date should not be used as a comparison to those on this report.](#) Additional info on these reporting standards can be found on the FBI website: <https://ucr.fbi.gov/nibrs-overview>

This chart represents Preliminary counts of selected crime categories from Police Case Reports. Full statistical analysis to determine the confidence level of this data has not been performed. The % change columns on the preliminary counts differ from the percentage change on the NIBRS crime report, sometimes significantly. The CompStat report is designed for operational use and includes only selected NIBRS categories and coding less complex than full NIBRS rules. Official statistics for these and other NIBRS categories can be found on WASPC & FBI websites once available.





City of Spokane
Southwest District (P7)
Selected
Crime Types
2019-09-08 to 2019-09-14
 Prepared By:
Crime Analysis Unit
Spokane Police Department

Legend


NIBRS Events

-  Criminal Homicide
-  Robbery Commercial
-  Aggravated Assault
-  Burglary Commercial
-  Robbery Person
-  Burglary Residential
-  Vehicle Prowling
-  Rape
-  Burglary Garage
-  Vehicle Theft
-  Arson

Cases Represent LERMS Crime Codes
Points may indicate multiple events
Note: Veh Prowl is only Larceny category displayed



For Additional Information on Incidents pertaining to an Area, Trend, or Pattern Contact Information Analysis



THIS IS NOT A LEGAL DOCUMENT:
The information shown on this map is compiled from various sources and is subject to constant revision. Information shown on this map should not be used to determine the location of facilities in relationship to property lines, section lines, streets, etc.

Sunday - Saturday

9/8/2019 TO 9/14/2019



SE - Southwest District (P7)

<u>A/C</u>	<u>Offense Statute</u>	<u>Address</u>	<u>Reported Date</u>	<u>Dist</u>
<u>SPD7BA</u>				
C	RESIDENTIAL BURGLARY	2400 W 2ND AVE	9/13/2019	P7
C	THEFT 3D FROM BUILDING	2300 W 3RD AVE	9/13/2019	P7
C	THEFT 3D FROM MOTOR VEHICLE	100 S ELM ST	9/11/2019	P7
C	THEFT 3D FROM MOTOR VEHICLE	1900 W 2ND AVE	9/13/2019	P7
<u>SPD7CH</u>				
C	ASSAULT OF A CHILD 2D	1100 W 12TH AVE	9/13/2019	P7
A	BURGLARY 2D FENCED AREA	600 W 5TH AVE	9/13/2019	P7
C	ROBBERY 1D PERSON	S BERNARD ST / W 4TH AVE	9/8/2019	P8
C	THEFT 2D FROM BUILDING	1700 W 6TH AVE	9/11/2019	P7
C	THEFT 2D FROM MOTOR VEHICLE	100 W 5TH AVE	9/14/2019	P5
C	THEFT 3D ALL OTHER	700 S ADAMS ST	9/12/2019	P7
C	THEFT 3D FROM BUILDING	400 W 7TH AVE	9/9/2019	P7
C	THEFT 3D FROM BUILDING	700 S DIVISION ST	9/11/2019	P7
C	THEFT 3D FROM BUILDING	1000 S MADISON ST	9/12/2019	P7
C	THEFT 3D FROM MOTOR VEHICLE	500 W 14TH AVE	9/9/2019	P7
C	THEFT 3D FROM MOTOR VEHICLE	700 S BERNARD ST	9/11/2019	P7
A	THEFT 3D FROM MOTOR VEHICLE	0 W 7TH AVE	9/13/2019	P7
C	THEFT 3D FROM MOTOR VEHICLE	W 5TH AVE / S STEVENS ST	9/13/2019	P7
C	THEFT 3D FROM MOTOR VEHICLE	1500 S TACOMA ST	9/13/2019	P7
<u>SPD7CS</u>				
C	THEFT 2D ALL OTHER	800 E 29TH AVE	9/8/2019	P7
C	THEFT 2D FROM BUILDING	0 E 32ND AVE	9/9/2019	P7
A	THEFT 3D FROM MOTOR VEHICLE	900 E 40TH AVE	9/8/2019	P7
C	THEFT 3D FROM MOTOR VEHICLE	3900 S TEKOA ST	9/8/2019	P7
A	THEFT 3D FROM MOTOR VEHICLE	3100 S MANITO BLVD	9/11/2019	P7
C	THEFT 3D FROM MOTOR VEHICLE	3700 S LATAWAH ST	9/11/2019	P7
C	THEFT 3D VEHICLE PARTS AND ACCESSORIES	300 W 33RD AVE	9/8/2019	P4
C	VEHICULAR ASSAULT	800 E 33RD AVE	9/9/2019	P6
<u>SPD7GT</u>				
C	ASSAULT 2D	S LINDEKE ST / W 13TH AVE	9/8/2019	P7
C	THEFT 2D FROM MOTOR VEHICLE	1700 S CANYON WOODS LN	9/8/2019	P7
<u>SPD7LC</u>				
C	THEFT 2D FROM MOTOR VEHICLE	500 S A ST	9/9/2019	P5
C	THEFT 3D FROM MOTOR VEHICLE	300 S A ST	9/14/2019	P7
<u>SPD7MC</u>				
C	BURGLARY 2D COMMERCIAL	900 W 25TH AVE	9/12/2019	P7

A/C	Offense Statute	Address	Reported Date	Dist
C	RESIDENTIAL BURGLARY	200 W 25TH AVE	9/9/2019	P7
C	THEFT 2D ALL OTHER	200 W 25TH AVE	9/9/2019	P7
C	THEFT 3D FROM MOTOR VEHICLE	0 W 28TH AVE	9/14/2019	P7

SPD7WH

C	ASSAULT 2D	2900 W RIVERSIDE AVE	9/14/2019	P7
C	BURGLARY 2D COMMERCIAL	1500 S RUSTLE ST	9/10/2019	P7
C	THEFT 2D ALL OTHER	1500 S RUSTLE ST	9/10/2019	P7
C	THEFT 3D FROM BUILDING	2000 S ASSEMBLY RD	9/9/2019	P7

SPD7WP

C	THEFT 3D FROM BUILDING	1300 S FLINT RD	9/10/2019	P7
---	------------------------	-----------------	-----------	----

SPOKANE POLICE DEPARTMENT

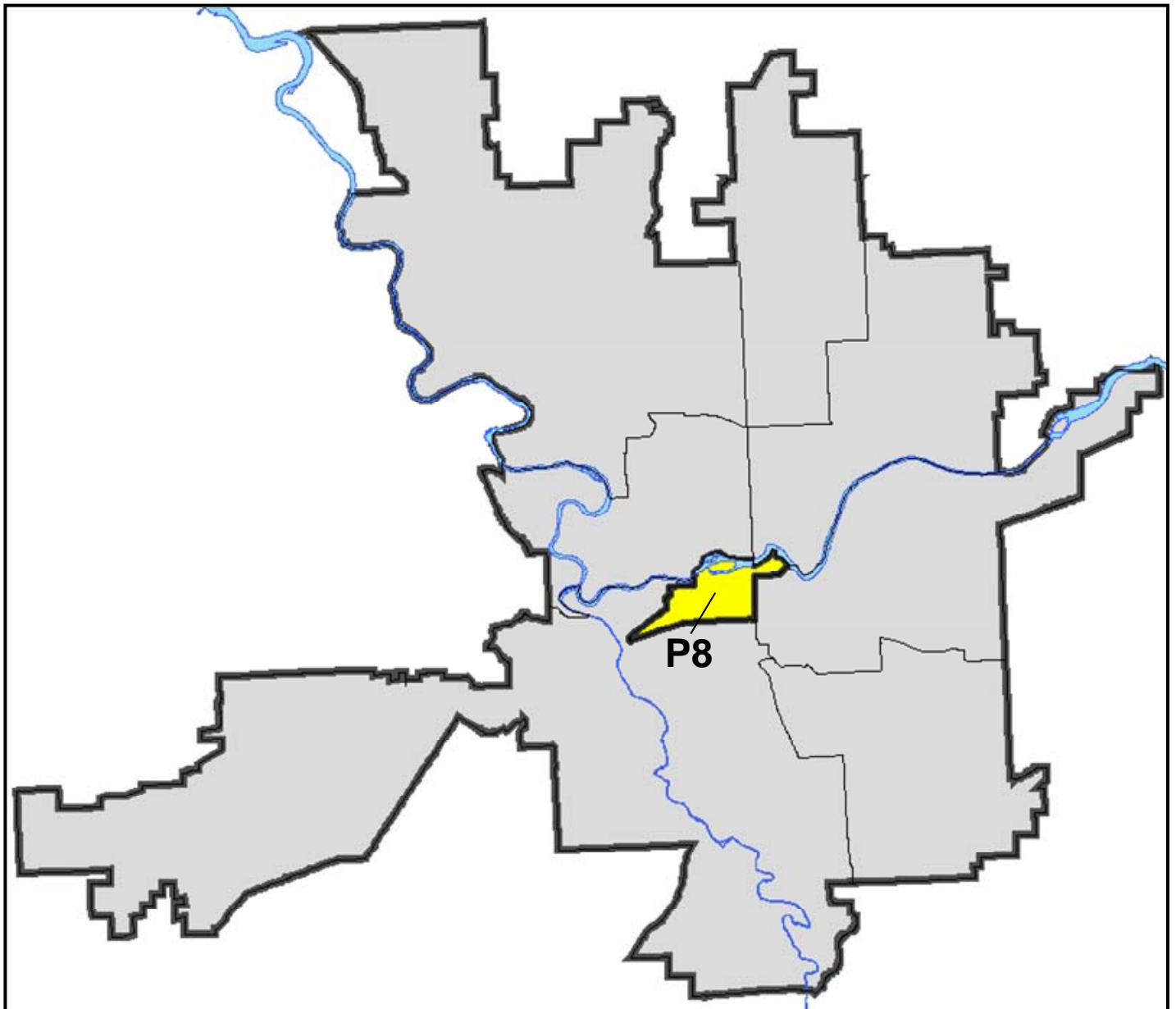
DOWNTOWN

Police Service Area



PSA Commander

Captain David Singley



DOWNTOWN PRECINCT (P8)



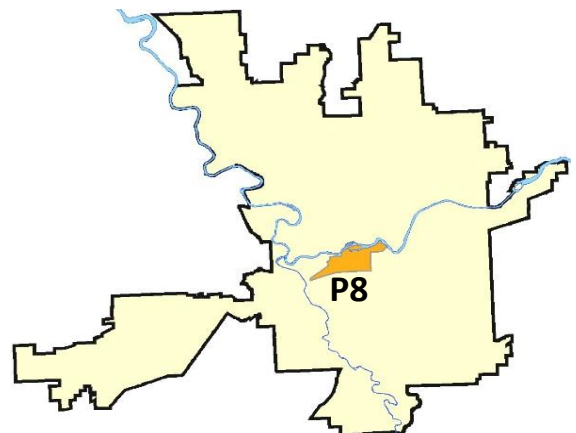
Preliminary IBR Counts

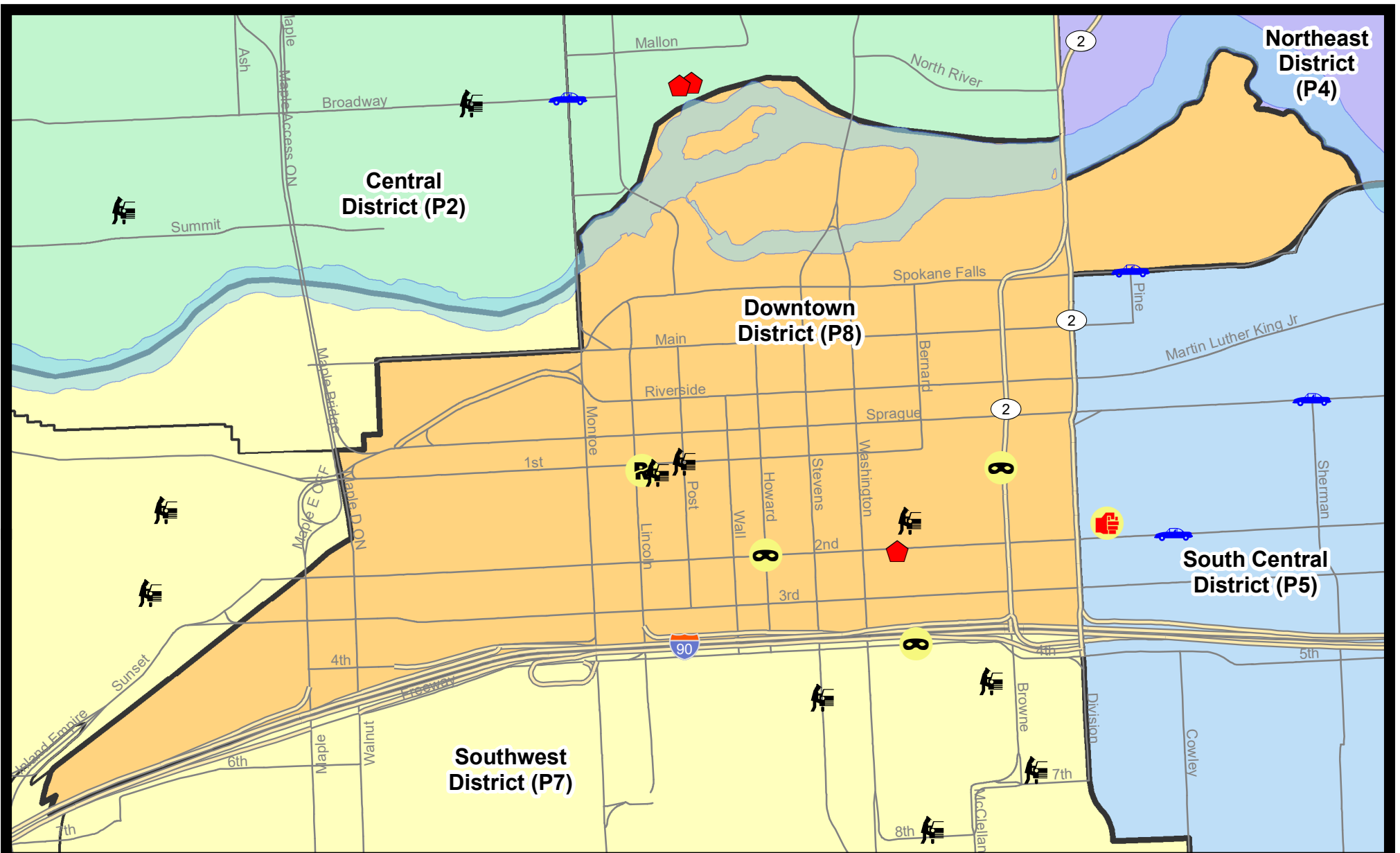
NIBRS Categories (Part 1 Selected)	7 Day Comparison			28 Day Comparison			YTD Comparison		
	Current	Prior	Percent	Current	Prior	Percent	Current	Prior	Percent
Violent									
Criminal Homicide	0	0		0	0		0	0	
Rape	1	1	0.00%	4	6	-33.33%	27	31	-12.90%
Robbery - Commercial	0	0		2	5	-60.00%	9	6	50.00%
Robbery - Person	2	1	100.00%	4	5	-20.00%	32	31	3.23%
Aggravated Assault - Non DV	0	1	-100.00%	6	10	-40.00%	76	98	-22.45%
Aggravated Assault - DV	0	0		1	3	-66.67%	10	16	-37.50%
Violent Total:	3	3	0.00%	17	29	-41.38%	154	182	-15.38%
Property									
Burglary - Residential	1	0		1	2	-50.00%	13	20	-35.00%
Burglary Garage	0	0		1	0		1	0	
Burglary Commercial	0	1	-100.00%	2	12	-83.33%	55	47	17.02%
Larceny	11	23	-52.17%	75	86	-12.79%	686	850	-19.29%
Vehicle Theft	0	3	-100.00%	6	4	50.00%	47	54	-12.96%
Arson	0	0		0	0		6	9	-33.33%
Property Total:	12	27	-55.56%	85	104	-18.27%	808	980	-17.55%
Preliminary Part 1 Crime Totals:	15	30	-50.00%	102	133	-23.31%	962	1162	-17.21%
Current 7 Day Period:	9/8/2019 - 9/14/2019			Prior 7 Day Period:	9/1/2019 - 9/7/2019				
Current 28 Day Period:	8/18/2019 - 9/14/2019			Prior 28 Day Period:	7/21/2019 - 8/17/2019				
Current YTD Day Period:	1/1/2019 - 9/14/2019			Prior YTD Period:	1/1/2018 - 9/14/2018				

Prepared by SPD Crime Analysis Office - Monday, September 16, 2019

NOTE: SPD moved from UCR to the NIBRS reporting standard on 10/4/16 following the transition to a new RMS System. [Numbers on CompStat reports prior to this date should not be used as a comparison to those on this report.](#) Additional info on these reporting standards can be found on the FBI website: <https://ucr.fbi.gov/nibrs-overview>

This chart represents Preliminary counts of selected crime categories from Police Case Reports. Full statistical analysis to determine the confidence level of this data has not been performed. The % change columns on the preliminary counts differ from the percentage change on the NIBRS crime report, sometimes significantly. The CompStat report is designed for operational use and includes only selected NIBRS categories and coding less complex than full NIBRS rules. Official statistics for these and other NIBRS categories can be found on WASPC & FBI websites once available.
















City of Spokane
Downtown District (P8)
Selected
Crime Types
2019-09-08 to 2019-09-14

Prepared By:
Crime Analysis Unit
Spokane Police Department

Legend

NIBRS Events

-  Criminal Homicide
-  Rape
-  Robbery Commercial
-  Robbery Person
-  Aggravated Assault
-  Burglary Residential
-  Burglary Garage
-  Burglary Commercial
-  Vehicle Prowling
-  Vehicle Theft
-  Arson

Cases Represent LERMS Crime Codes
 Points may indicate multiple events
 Note: Veh Prowl is only Larceny category displayed



For Additional Information on Incidents
 pertaining to an Area, Trend, or Pattern
 Contact Information Analysis

0 0.2 Miles



THIS IS NOT A LEGAL DOCUMENT:
 The information shown on this map is compiled
 from various sources and is subject to constant
 revision. Information shown on this map should
 not be used to determine the location of facilities
 in relationship to property lines, section lines,
 streets, etc.



Sunday - Saturday

9/8/2019 TO 9/14/2019

SW - Downtown District (P8)



<u>A/C</u>	<u>Offense Statute</u>	<u>Address</u>	<u>Reported Date</u>	<u>Dist</u>
C	THEFT 3D FROM MOTOR VEHICLE	S MCCLELLAN ST / W PACIFIC AVE	9/14/2019	P8
<u>SPD8RS</u>				
C	RAPE 2D		9/11/2019	P8
C	RESIDENTIAL BURGLARY	300 W 2ND AVE	9/13/2019	P8
C	ROBBERY 1D CARJACKING	W 2ND AVE / S HOWARD ST	9/13/2019	P5
C	ROBBERY 1D PERSON	100 S BROWNE ST	9/13/2019	P8
C	THEFT 2D ALL OTHER	700 W RIVERSIDE AVE	9/13/2019	P8
C	THEFT 2D FROM BUILDING	100 S CEDAR ST	9/11/2019	P8
C	THEFT 2D FROM MOTOR VEHICLE	800 W 1ST AVE	9/13/2019	P8
C	THEFT 3D ALL OTHER	0 W PACIFIC AVE	9/9/2019	P8
C	THEFT 3D ALL OTHER	100 S POST ST	9/12/2019	P8
C	THEFT 3D CITY FROM BUILDING	200 W 1ST AVE	9/14/2019	P8
C	THEFT 3D FROM BUILDING	700 W RIVERSIDE AVE	9/8/2019	P8
C	THEFT 3D FROM BUILDING	0 W PACIFIC AVE	9/11/2019	P7
C	THEFT 3D FROM MOTOR VEHICLE	S BERNARD ST / W PACIFIC AVE	9/9/2019	P8
C	THEFT 3D FROM MOTOR VEHICLE	W 1ST AVE / S POST ST	9/10/2019	P8



Other Jurisdiction or Unk District

Preliminary IBR Counts

NIBRS Categories (Part 1 Selected)		7 Day Comparison			28 Day Comparison			YTD Comparison		
		Current	Prior	Percent	Current	Prior	Percent	Current	Prior	Percent
Violent	Criminal Homicide	0	0		0	0		0	0	
	Rape	0	0		0	1	-100.00%	6	6	0.00%
	Robbery - Commercial	0	0		0	0		0	0	
	Robbery - Person	0	0		0	0		0	0	
	Aggravated Assault - Non DV	0	0		0	0		3	1	200.00%
	Aggravated Assault - DV	0	0		0	0		2	1	100.00%
Violent Total:		0	0		0	1	-100.00%	11	8	37.50%
Property	Burglary - Residential	0	0		0	0		1	2	-50.00%
	Burglary Garage	0	0		0	2	-100.00%	2	0	
	Burglary Commercial	0	0		0	0		1	4	-75.00%
	Larceny	0	0		0	5	-100.00%	19	27	-29.63%
	Vehicle Theft	0	0		0	0		4	5	-20.00%
	Arson	0	0		0	0		0	0	
Property Total:		0	0		0	7	-100.00%	27	38	-28.95%
Preliminary Part 1 Crime Totals:		0	0		0	8	-100.00%	38	46	-17.39%
Current 7 Day Period:		9/8/2019 - 9/14/2019			Prior 7 Day Period:		9/1/2019 - 9/7/2019			
Current 28 Day Period:		8/18/2019 - 9/14/2019			Prior 28 Day Period:		7/21/2019 - 8/17/2019			
Current YTD Day Period:		1/1/2019 - 9/14/2019			Prior YTD Period:		1/1/2018 - 9/14/2018			

Prepared by SPD Crime Analysis Office - Monday, September 16, 2019

NOTE: SPD moved from UCR to the NIBRS reporting standard on 10/4/16 following the transition to a new RMS System. [Numbers on CompStat reports prior to this date should not be used as a comparison to those on this report.](#) Additional info on these reporting standards can be found on the FBI website: <https://ucr.fbi.gov/nibrs-overview>

This chart represents Preliminary counts of selected crime categories from Police Case Reports. Full statistical analysis to determine the confidence level of this data has not been performed. The % change columns on the preliminary counts differ from the percentage change on the NIBRS crime report, sometimes significantly. The CompStat report is designed for operational use and includes only selected NIBRS categories and coding less complex than full NIBRS rules. Official statistics for these and other NIBRS categories can be found on WASPC & FBI websites once available.

Sunday - Saturday

9/8/2019 TO 9/14/2019

Other Jurisdiction/Unk District



A/C **Offense Statute**

Address

Reported Date

Dist

#Type!

#Typ