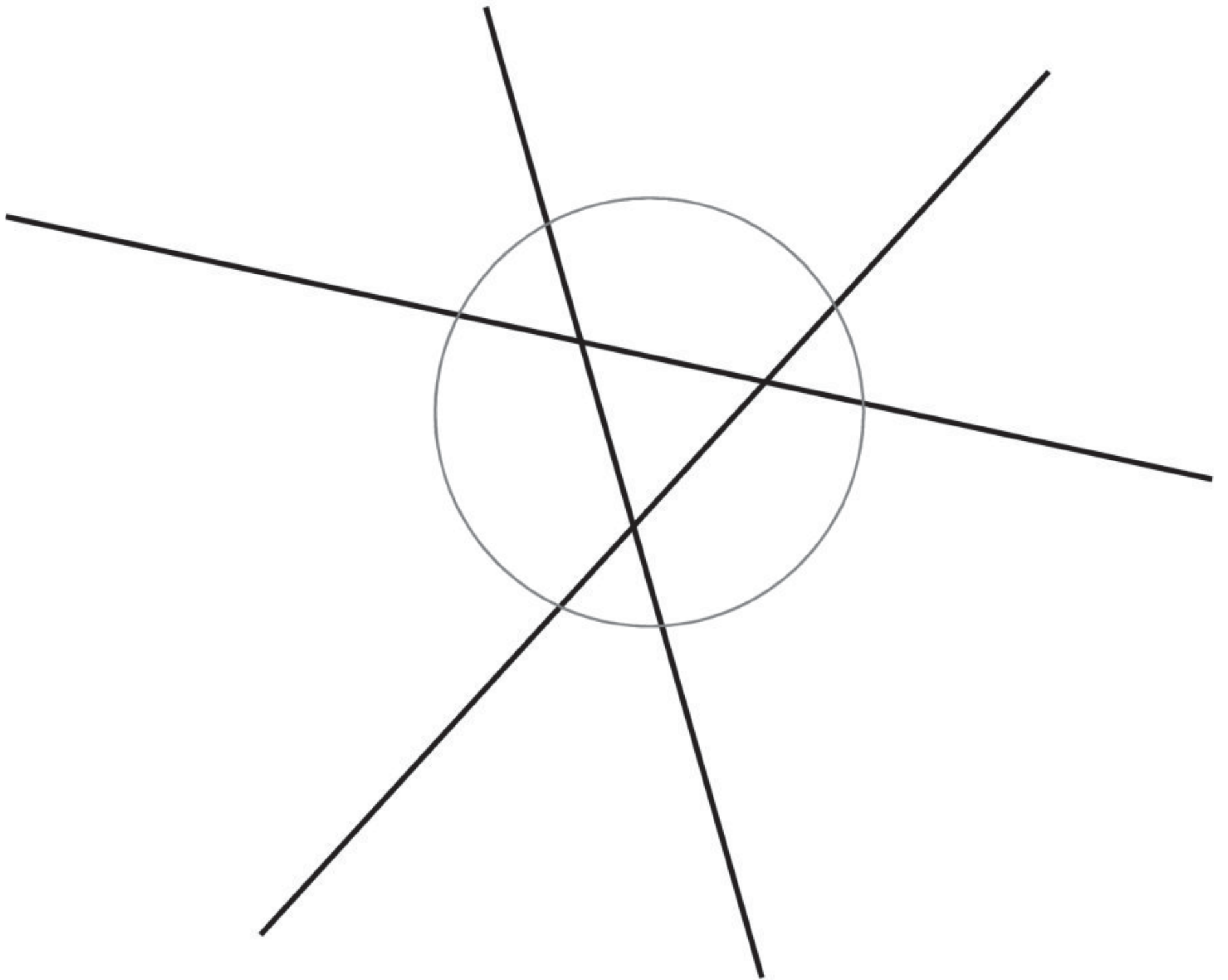
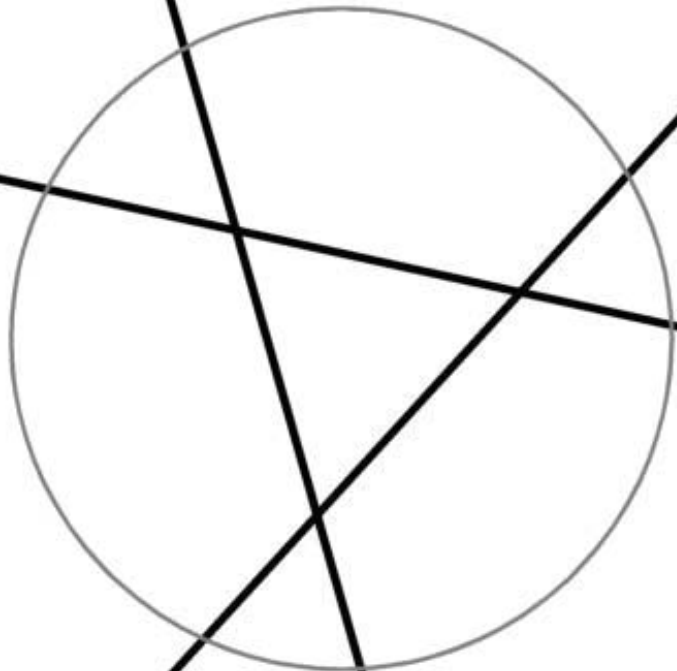






DNAandMe





ANARCHY
IN THE D.R.!!



View Larger Image



Mini GPS jammer for Car

item#: JM132806

Retail price: ~~US\$24.60~~

Specials Price: US\$ **18.00**

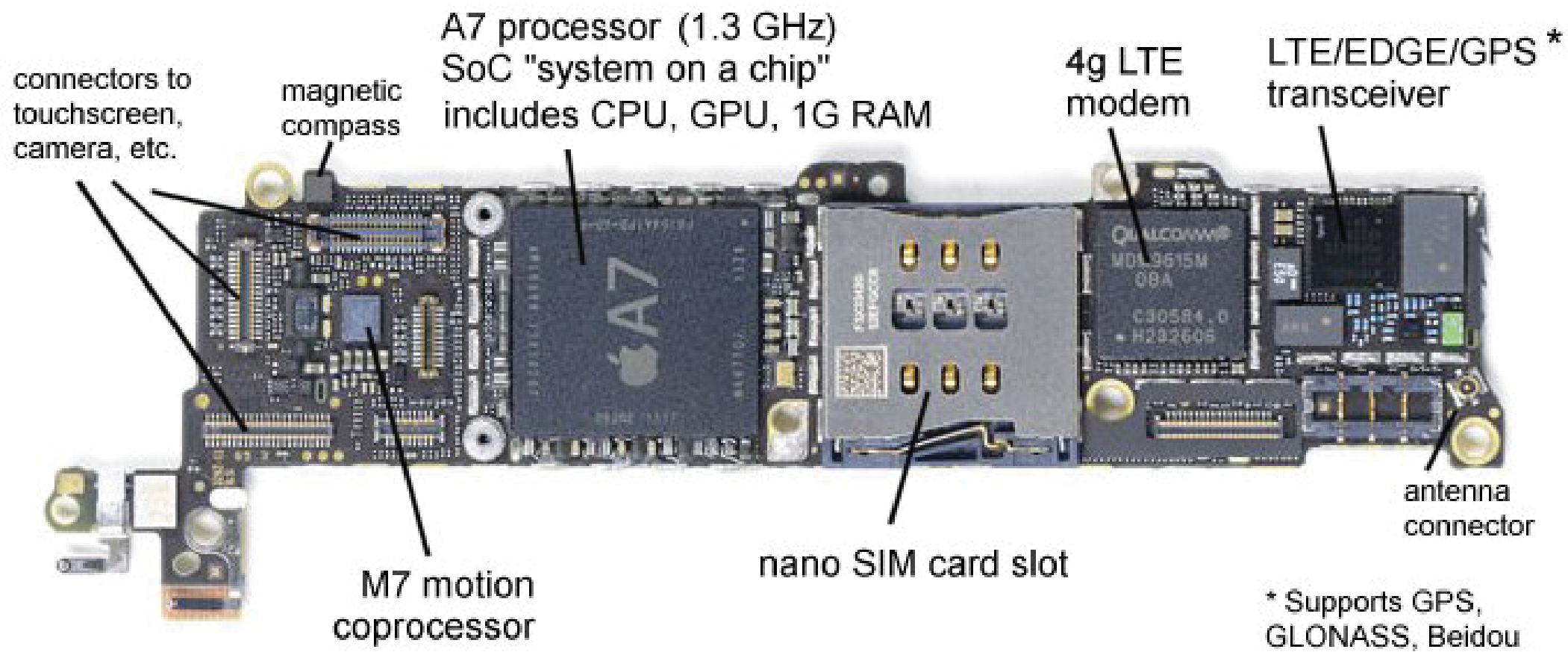
Start from: 1 Unit(s)

Qty.Range(unit)	Price(per unit)	Discount
Large Order:	<input type="checkbox"/> Refer the enquiry now	

Product Details

Product Description

If we want to be clear about this car GPS jammer, firstly we should know how it works for us. But before it, we should make clear how the GPS device works for the car. As we know the GPS will receive location information from the global positioning system for tracking the car. In order to keep control of the status of the car, the GPS device should keep getting the connection with their satellite, it is very important to its working. And the car GPS jammer can block the signal receiving of GPS device by interfering with it and cutting the connection between the GPS device and its satellite. By this way, the GPS will not record the car locations and routes. That is purpose we want to use it for us.





The 213-foot White Rose is the US\$80M megayacht whose GPS navigational system was spoofed by about \$2,000-\$3,000 worth of equipment (Photo: U of Texas at Austin)



Jahshan Bhatti operates the spoofing hardware aboard the White Rose (Photo: UTexas at Austin)

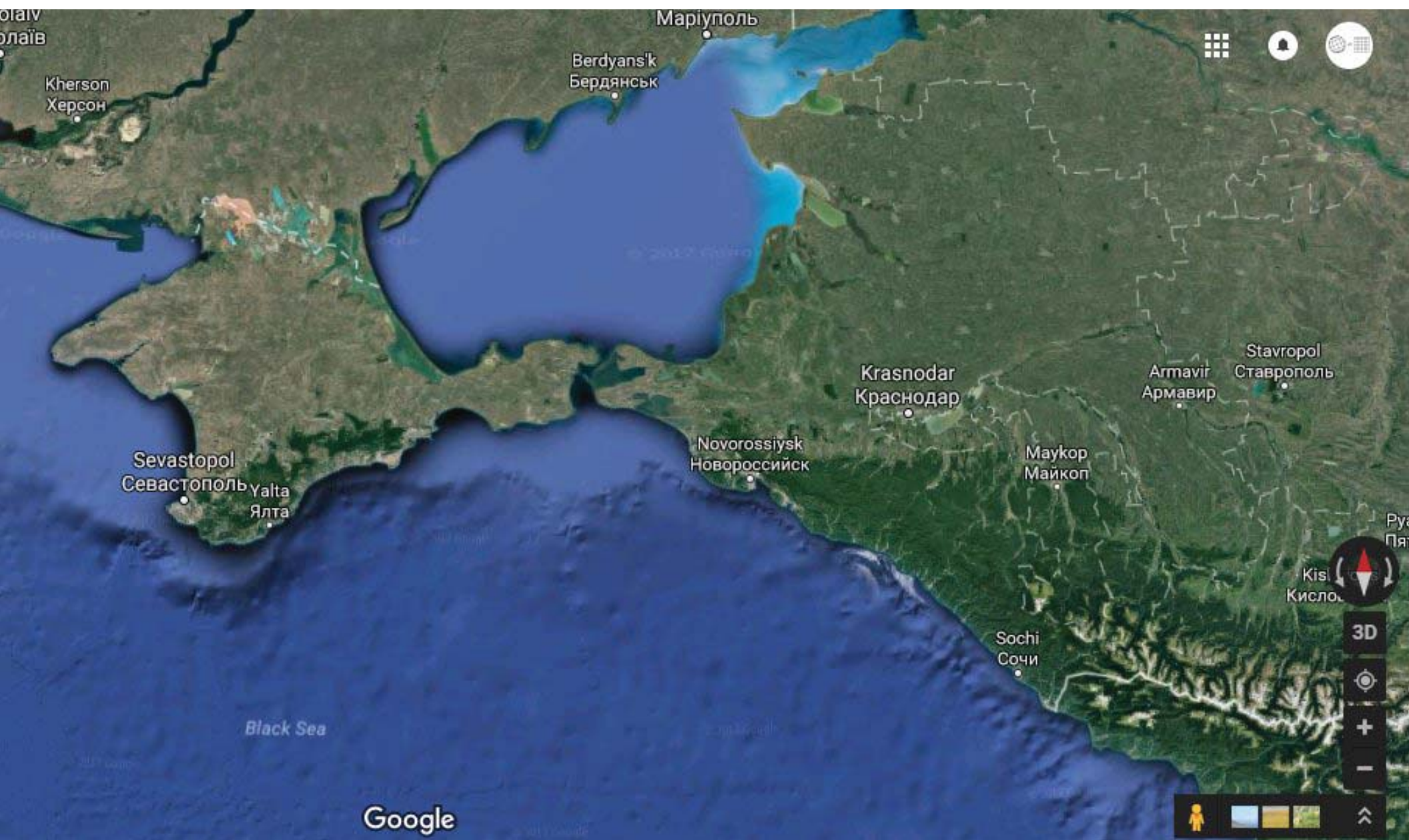


GPS position



Ship's position





Kherson
Херсон

Маріуполь

Berdyans'k
Бердянськ

Sevastopol
Севастополь

Yalta
Ялта

Novorossiysk
Новоросійськ

Krasnodar
Краснодар

Maykop
Майкоп

Sochi
Сочи

Armavir
Армавір

Stavropol
Ставрополь

Kislovodsk
Кисловодськ

Black Sea

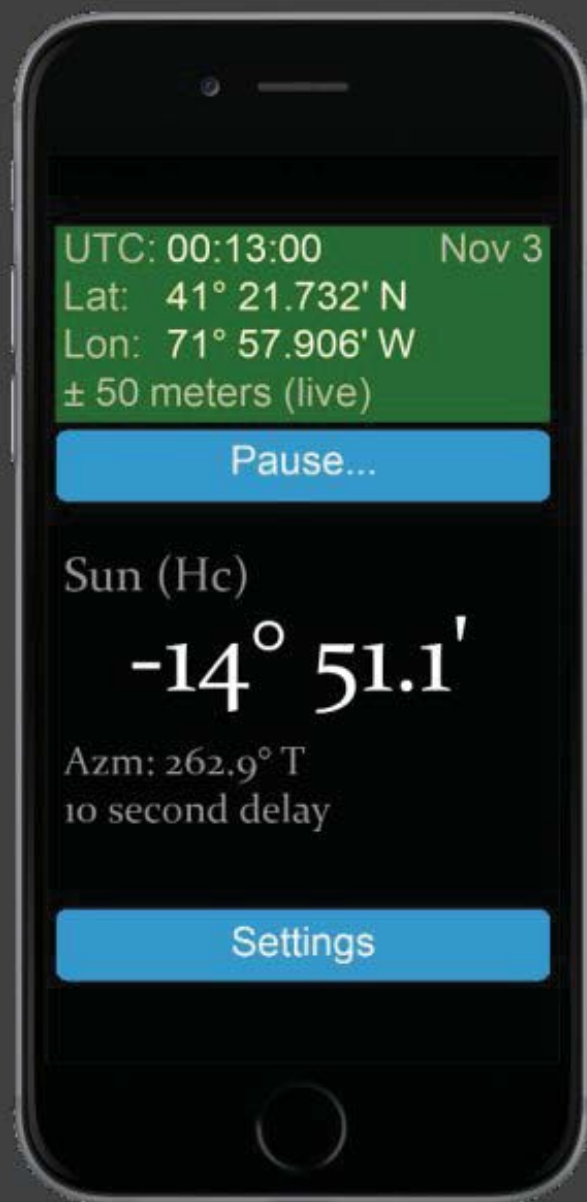
Google



3D









Entomologist Nancy Miorelli holds two owl butterflies at the Mariposario in Mindo, Ecuador.

Courtesy of Phil Torres

2016 Sep 22
UTC: 17:05:21
Lat: **0° 00.002' N**
Lon: **78° 10.503' W**
± 12 feet (live)

Settings

Sun LL (Hs):

89° 40.0'

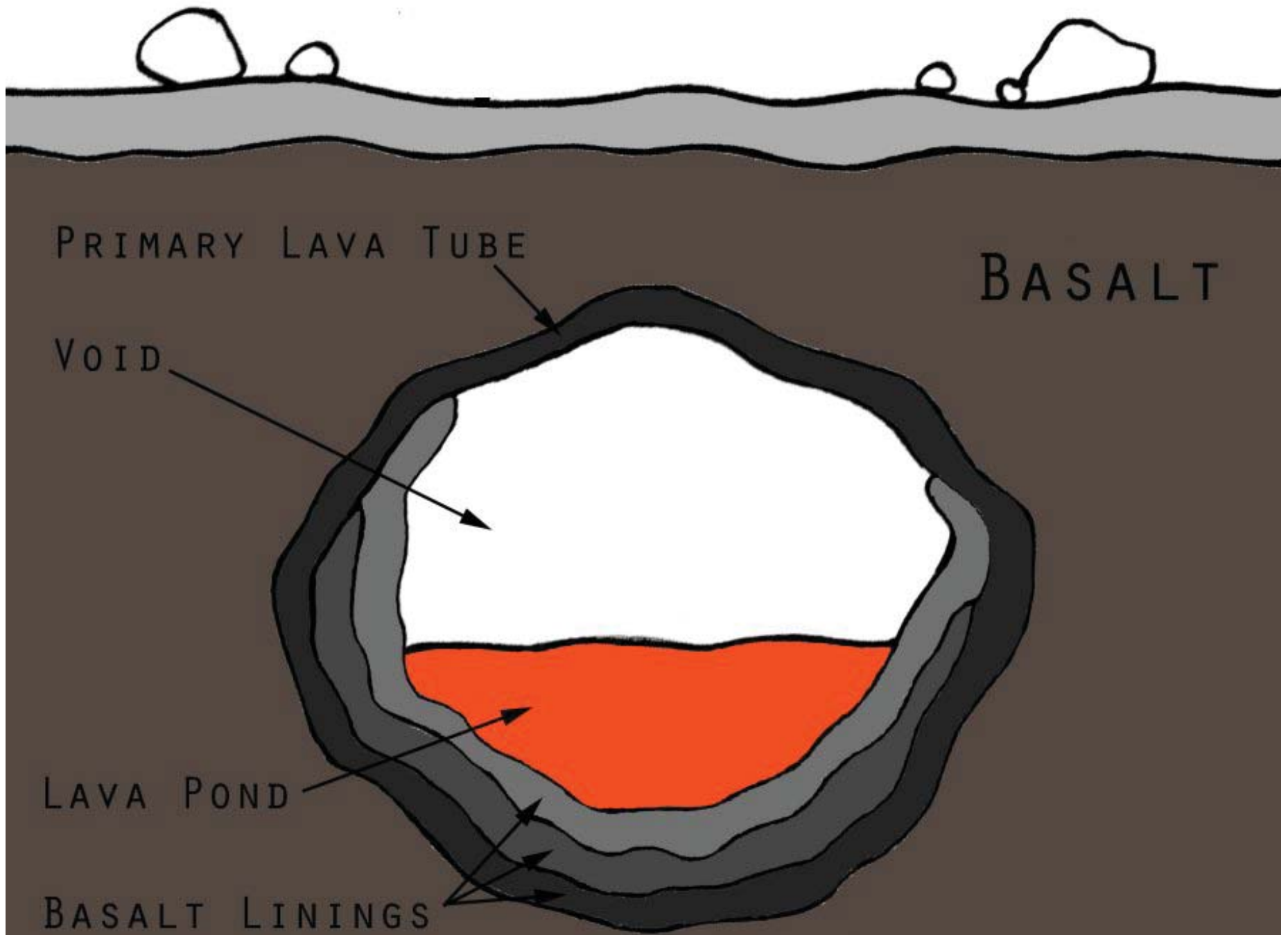
Azm: 228.0° T

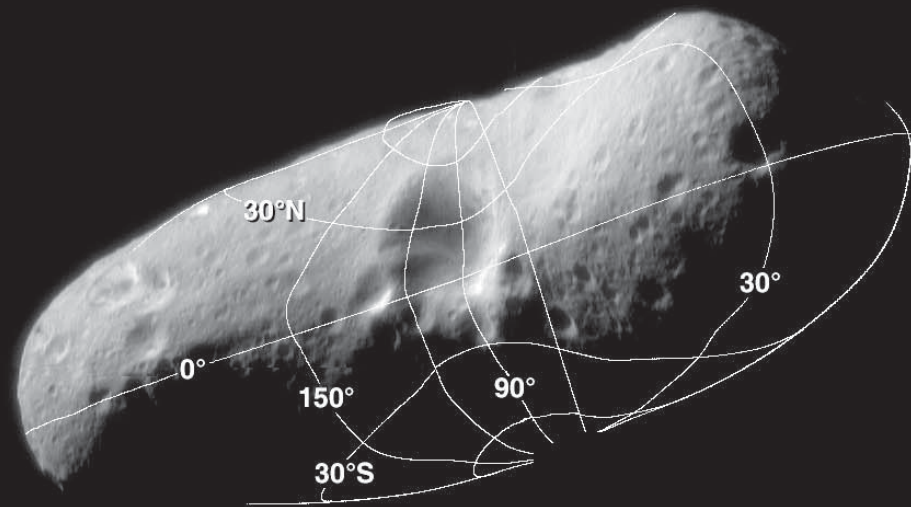
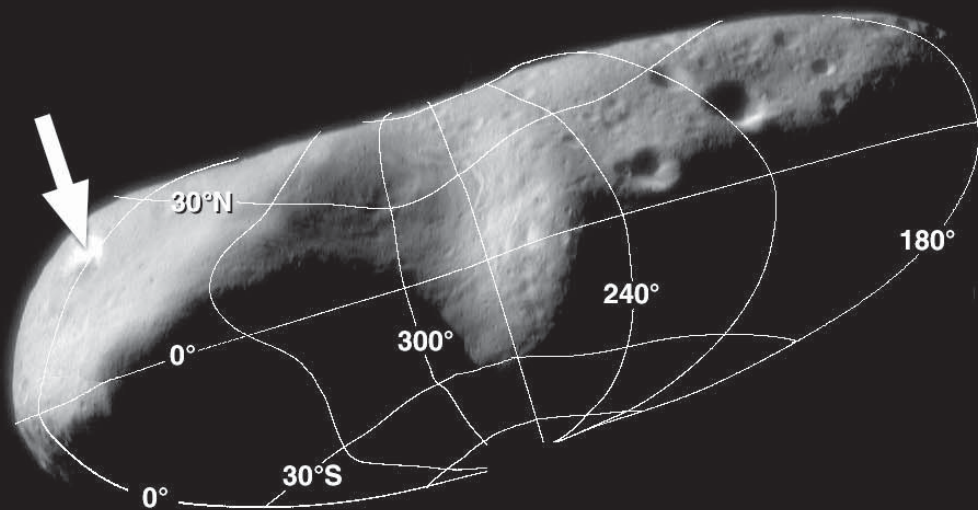
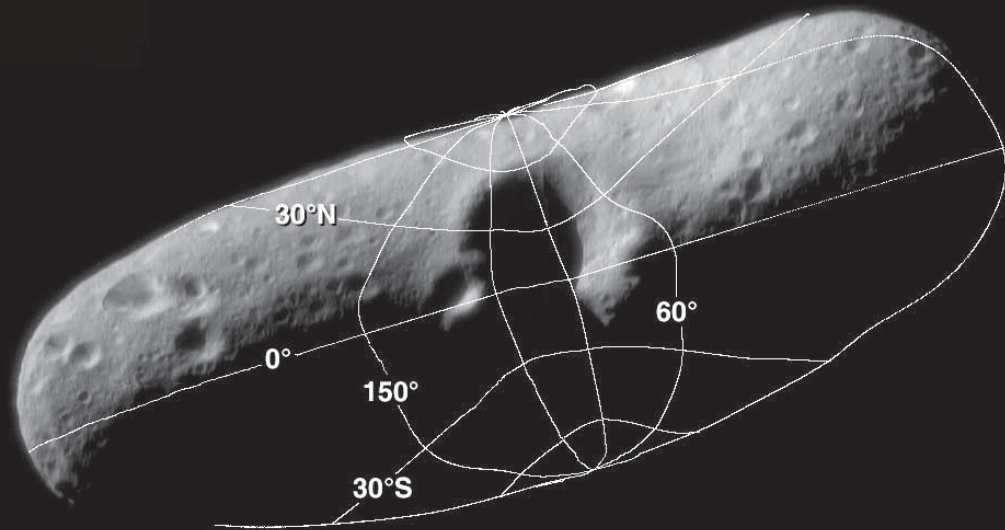
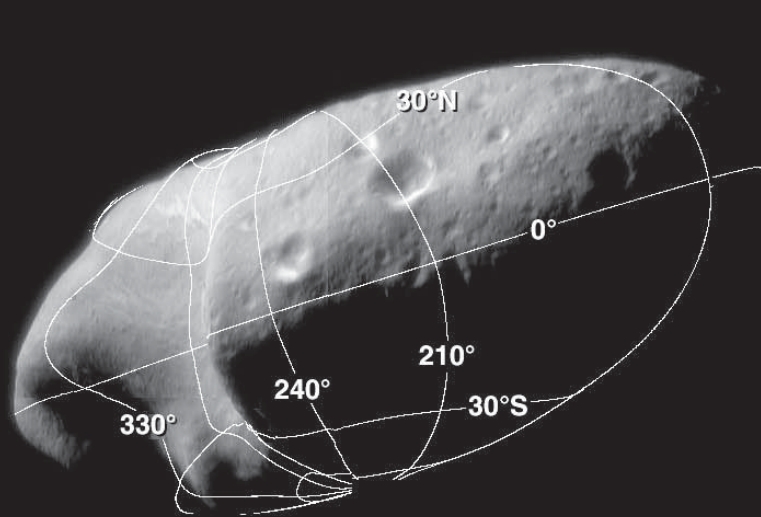
no delay

PAUSE

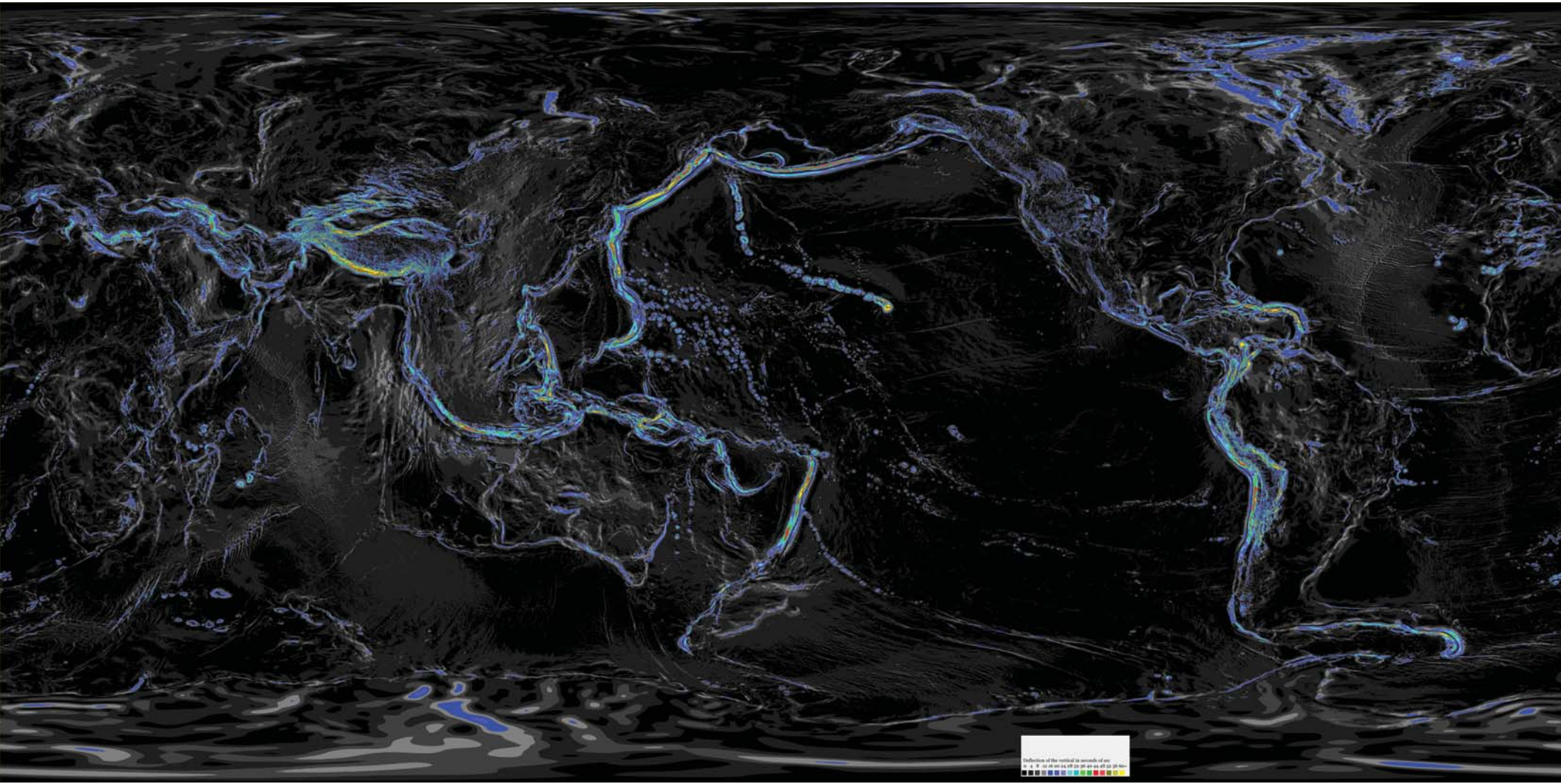








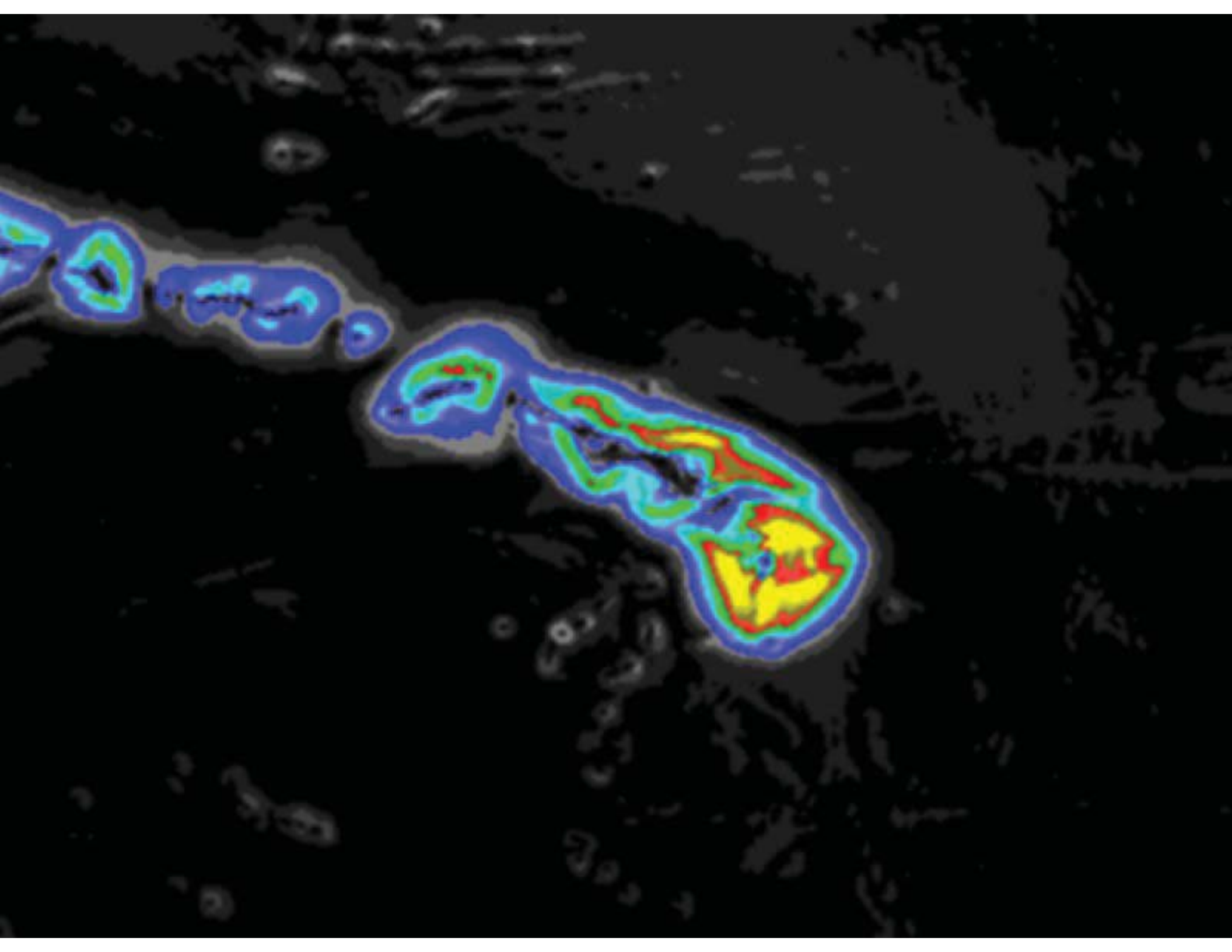
5 km

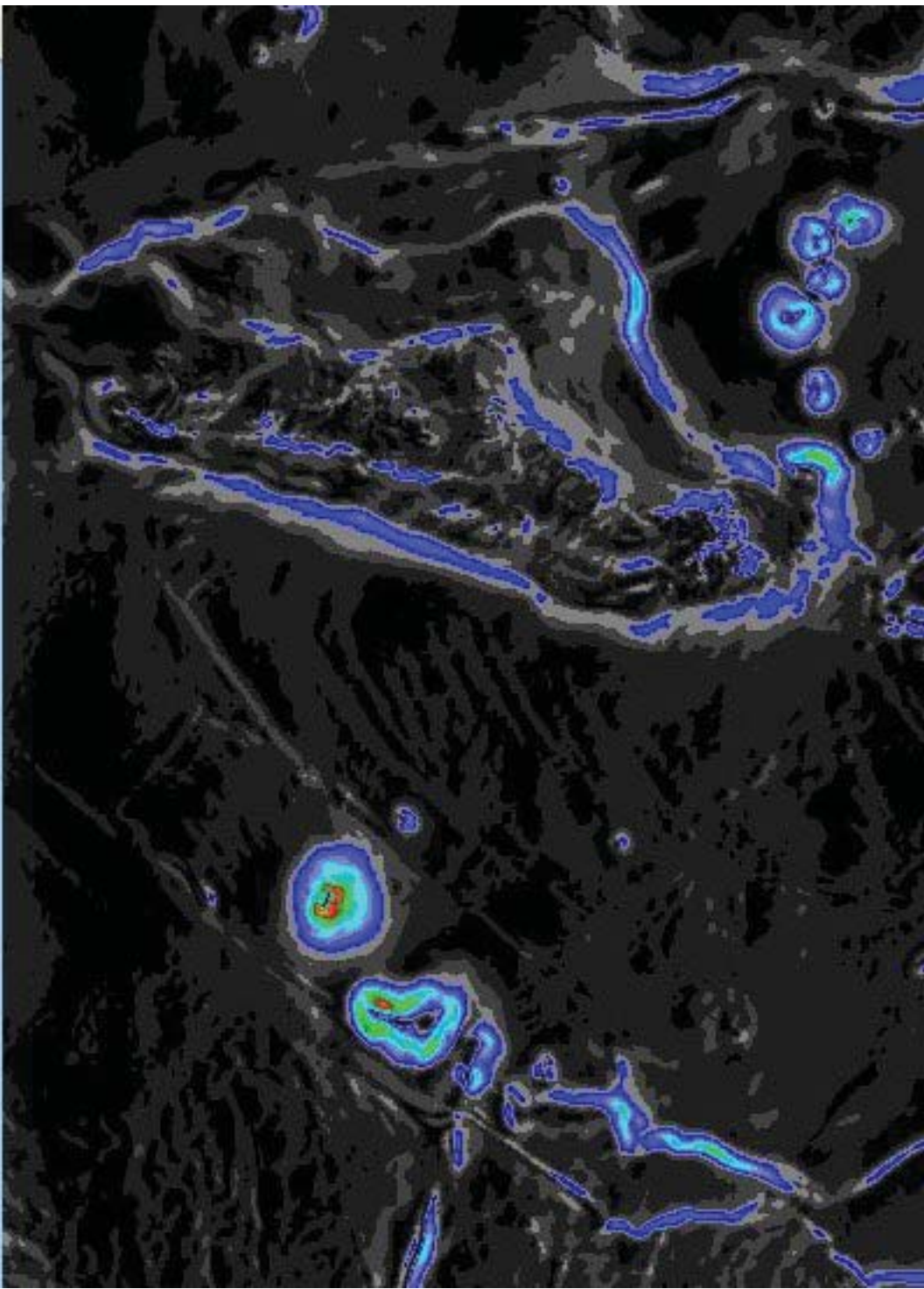


Deflection of the vertical in seconds of arc

0 4 8 12 16 20 24 28 32 36 40 44 48 52 56 60+





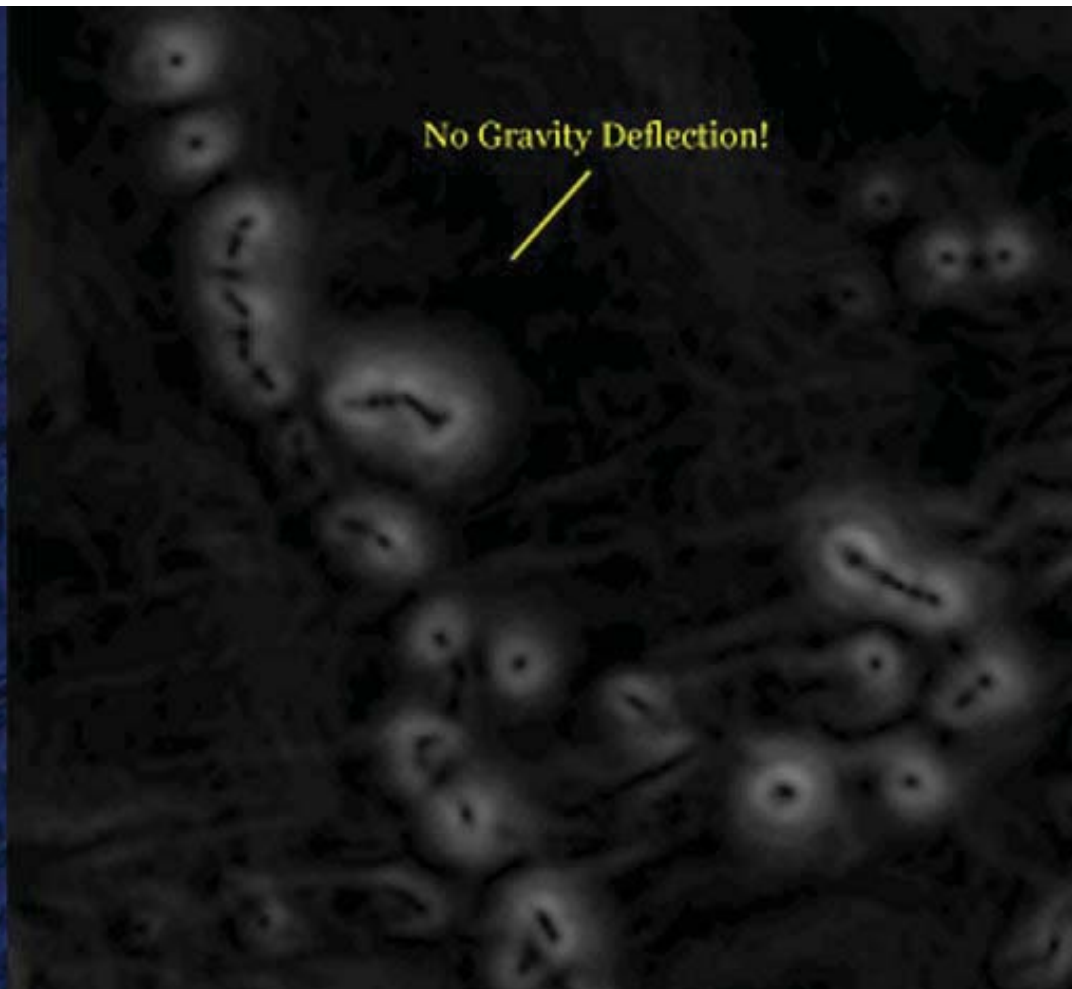





20 mi

20 mi

Google



ADIRONDACKS



BERMUDA





Shoot the Sun and Compare: Instant Navigation



Sextant + This App...
Defeats GPS Spoofing

